



Sheringham Shoal and Dudgeon Offshore Wind Farm Extension Projects

Access to Works Plan (Revision D)

Revision D

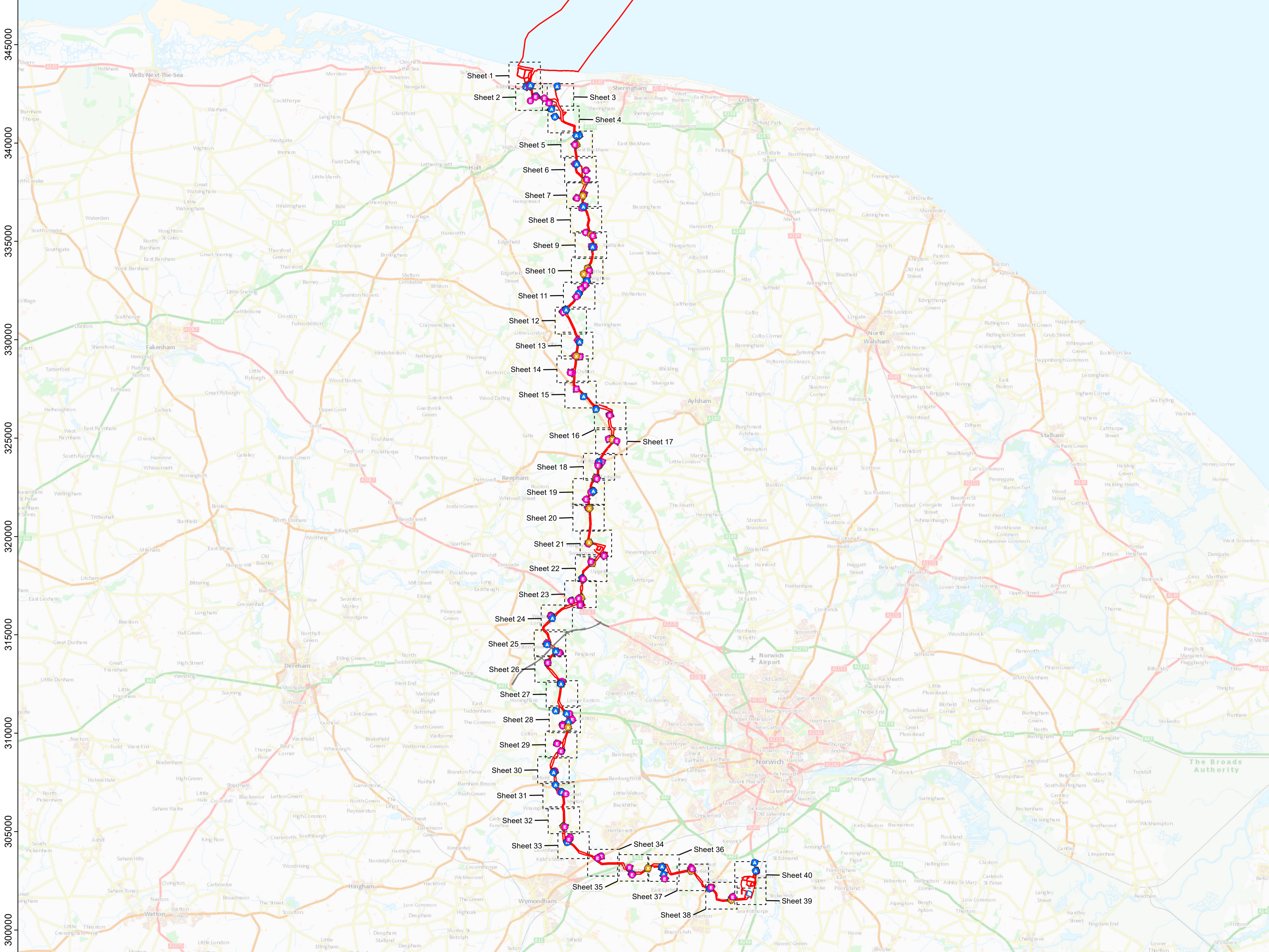

Material Change Request Application

April 2023

Document Reference: 2.9

APFP Regulation: 5(2)(k)

585000 590000 595000 600000 605000 610000 615000 620000 625000 630000 635000 640000 645000



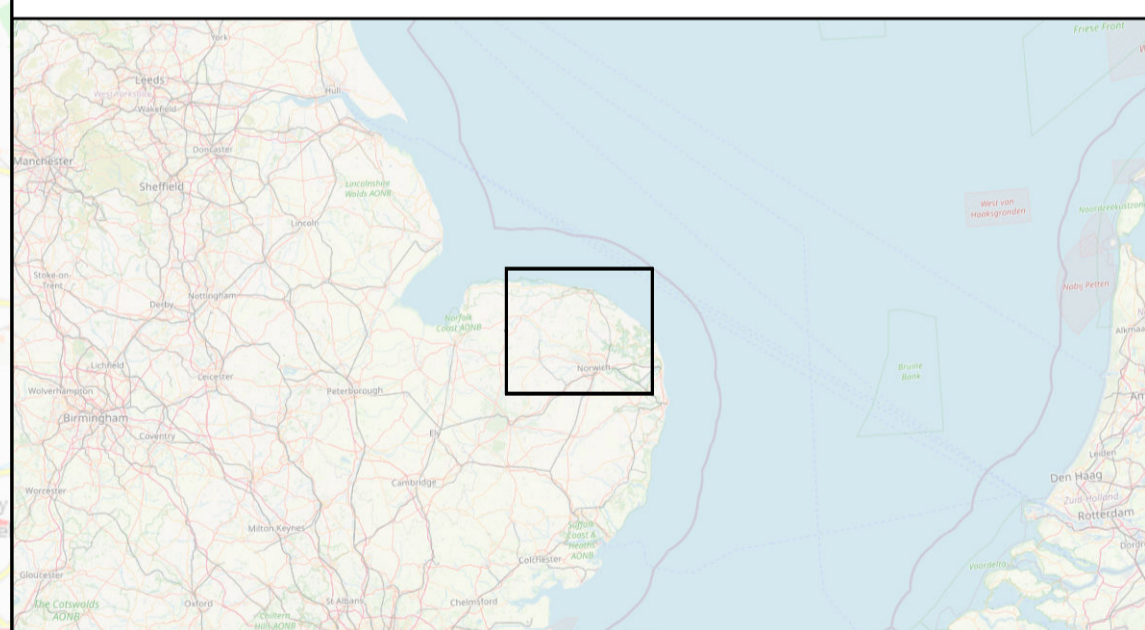
Sheringham Shoal and Dudgeon Extension Projects

Title:
**Access to Works Plan
Key Plan**

APFP Regulations Reference: 5(2)(k)
Application Doc. no.: 2.9

Legend:

- Order Limits
- Onshore Substation Site
- Sheet Boundary
- Norwich Western Link Road
- Construction Access
- Early Works Access
- Construction Crossing



Coordinate Reference System: British National Grid
Transformation WGS84: OSGB_1936_To_WGS_1984_7

Scale: 1:100,000 Scale at size: A1

Equinor Doc. no.: C282-RH-Z-GA-00001

REV	DATE	STATUS	DRW	CHK	APR
E	11/04/2023	Fifth Issue Updated issue – material change	DE	ST	FM
D	03/03/2023	Fourth Issue	DE	ST	FM
C	13/10/2022	Third Issue	GC	ST	FM
B	19/08/2022	Second Issue	GC	ST	FM

Base Map: © Crown copyright and database rights 2021, Ordnance Survey 0100031673; © OpenStreetMap (and) contributors, CC-BY-SA
Contains OS data © Crown Copyright and database right 2020



610000

610500

611000



344000

343500

343000

Sheringham Shoal and Dudgeon Extension Projects

Title:

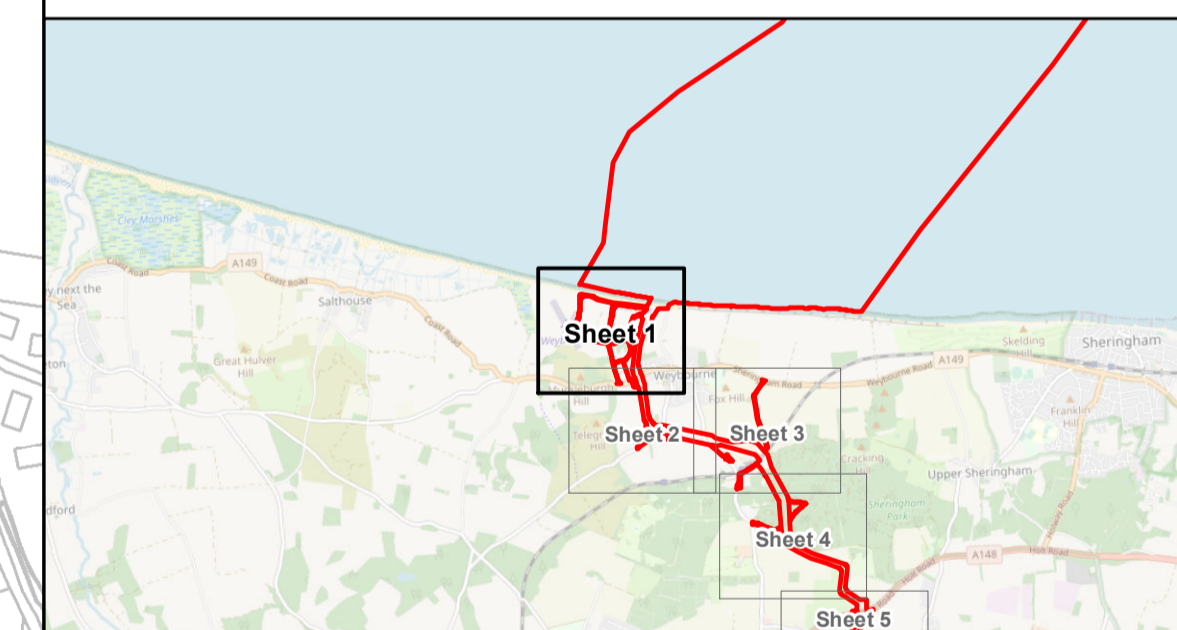
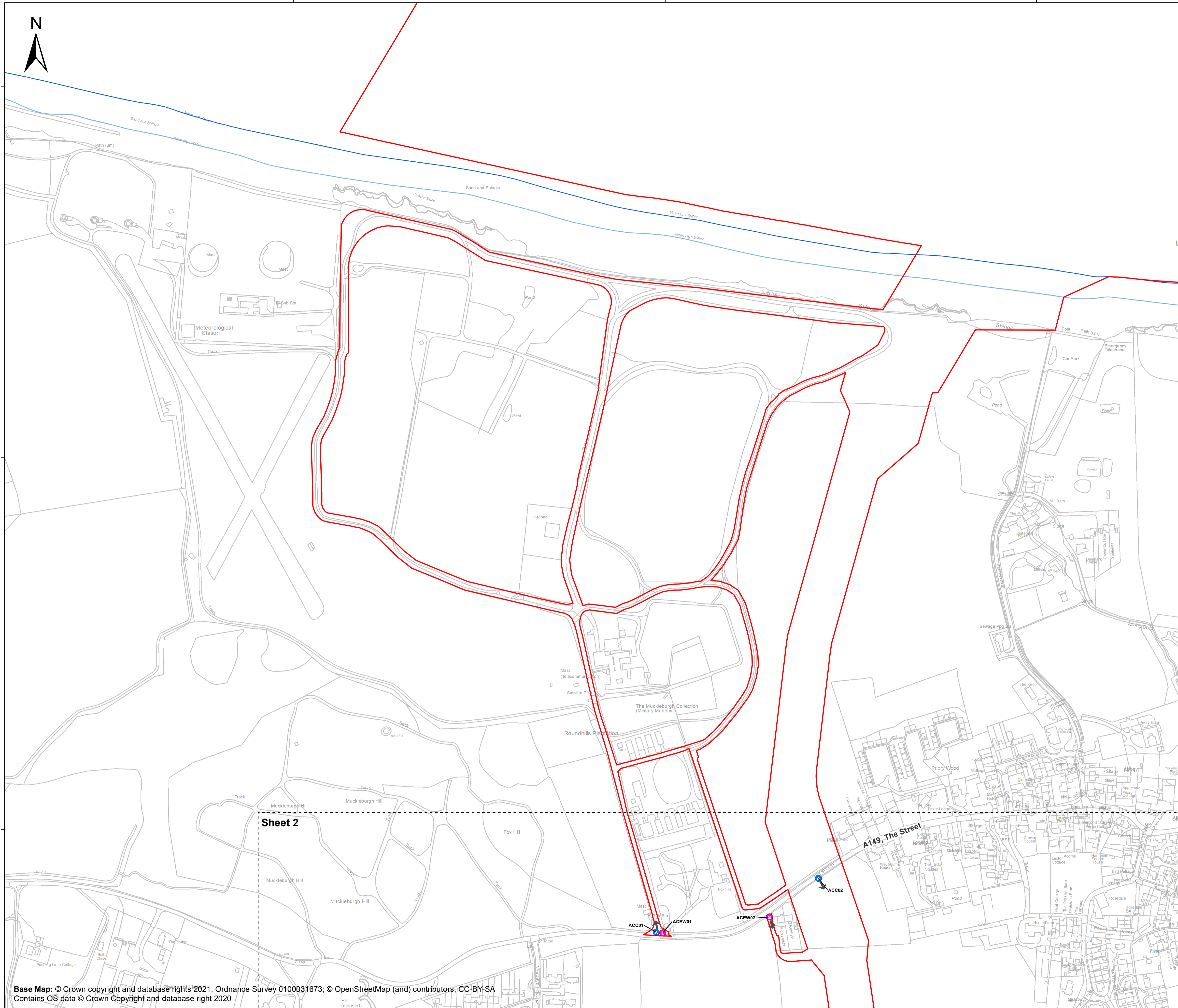
Access to Works Plan Sheet 1 of 40

APFP Regulations Reference: 5(2)(k)

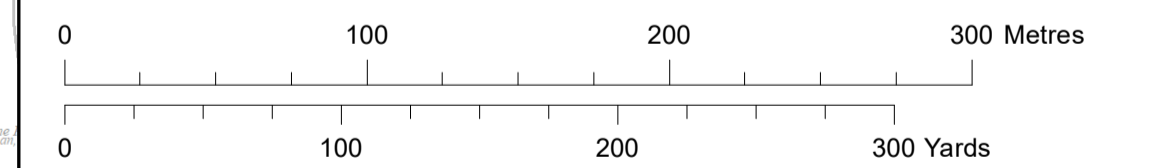
Application Doc. no.: 2.9

Legend:

- Order Limits
- Sheet Boundary
- Mean Low Water (Springs)
- Mean High Water (Springs)
- Construction Access
- Early Works Access



Coordinate Reference System: British National Grid
Transformation WGS84: OSGB_1936_To_WGS_1984_7

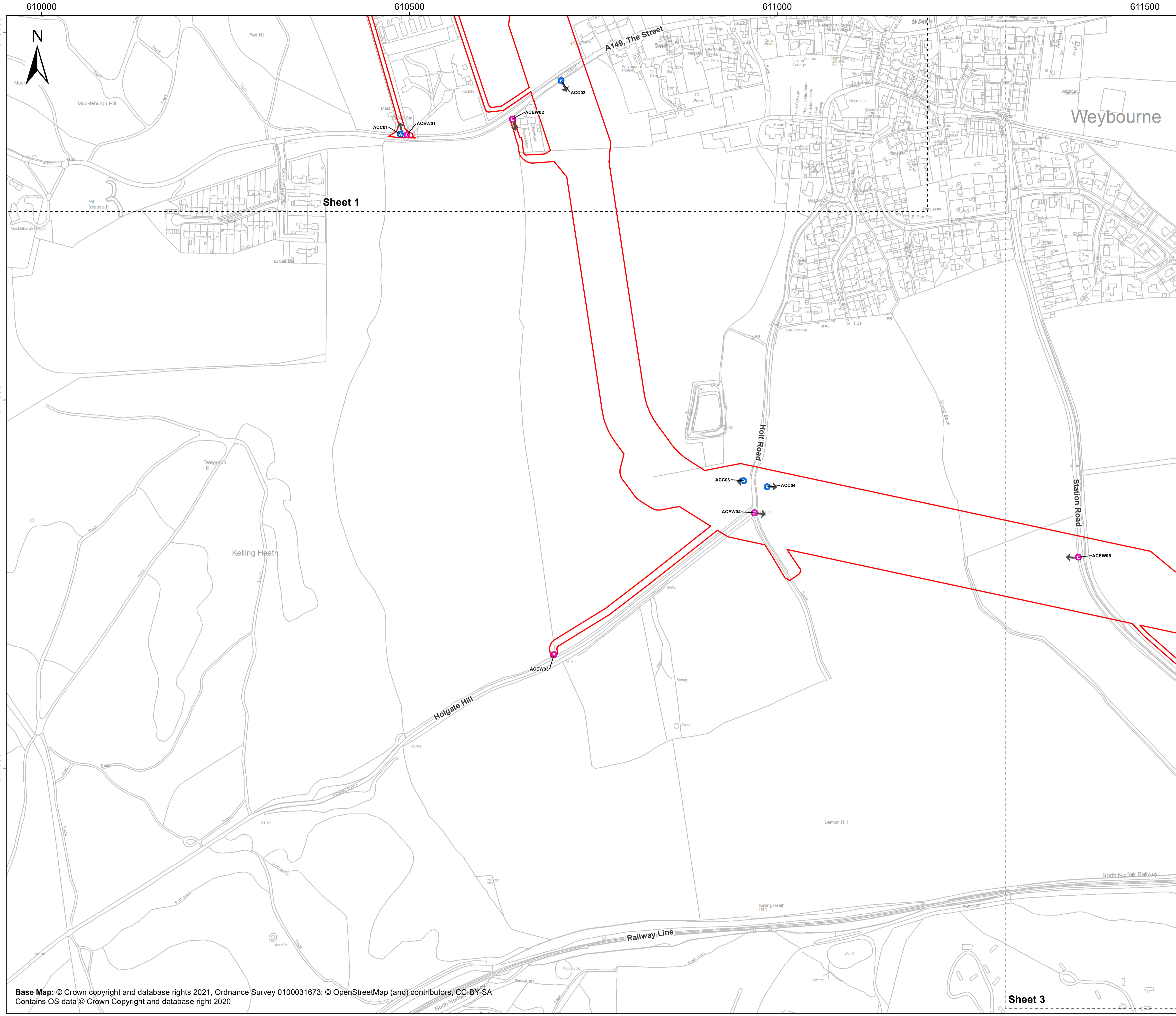


Scale: 1:2,500 Scale at size: A1

Equinor Doc. no.: C282-RH-Z-GA-00001

E	11/04/2023	Updated issue – material change	DE	ST	FM
D	28/02/2023	Fourth Issue	DE	ST	FM
C	13/10/2022	Third Issue	GC	ST	FM
B	19/08/2022	Second Issue	GC	ST	FM
REV	DATE	STATUS	DRW	CHK	APR





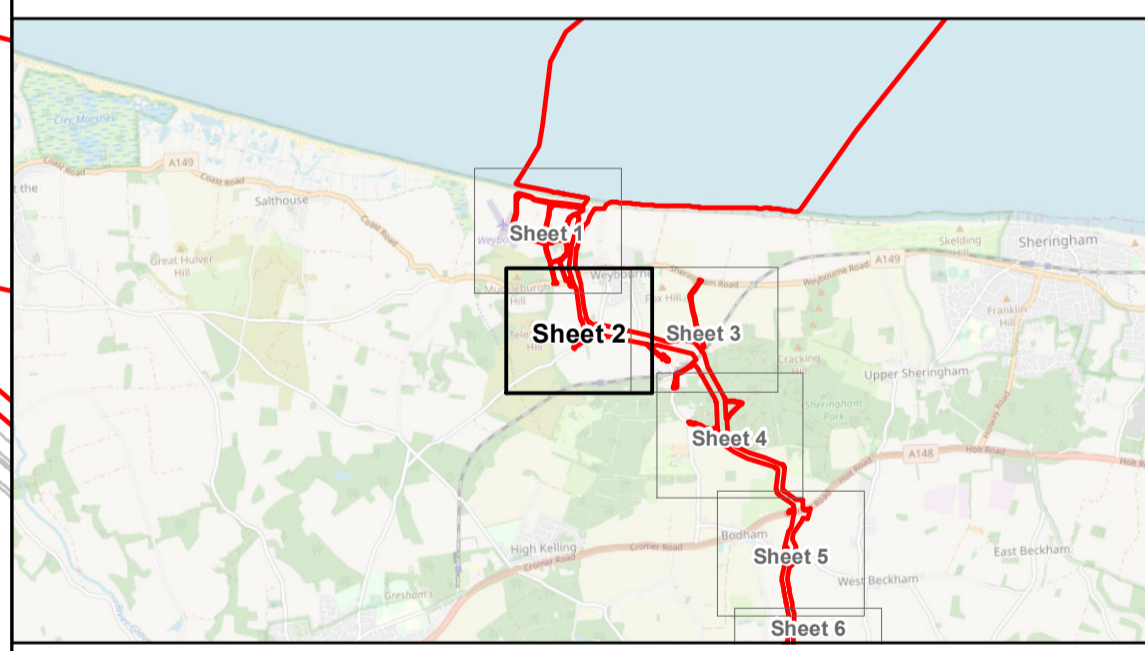
Sheringham Shoal and Dudgeon Extension Projects

Title:
Access to Works Plan
Sheet 2 of 40

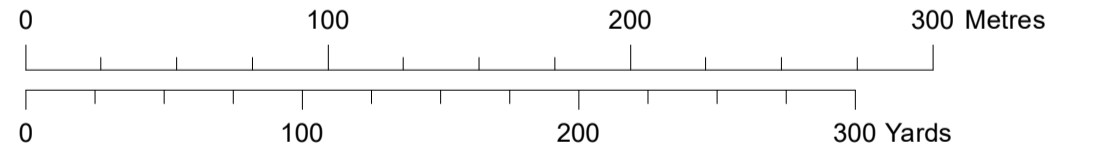
APFP Regulations Reference: 5(2)(k)
Application Doc. no.: 2.9

Legend:

- Order Limits
- Sheet Boundary
- ➔ Construction Access
- ➔ Early Works Access



Coordinate Reference System: British National Grid
Transformation WGS84: OSGB_1936_To_WGS_1984_7



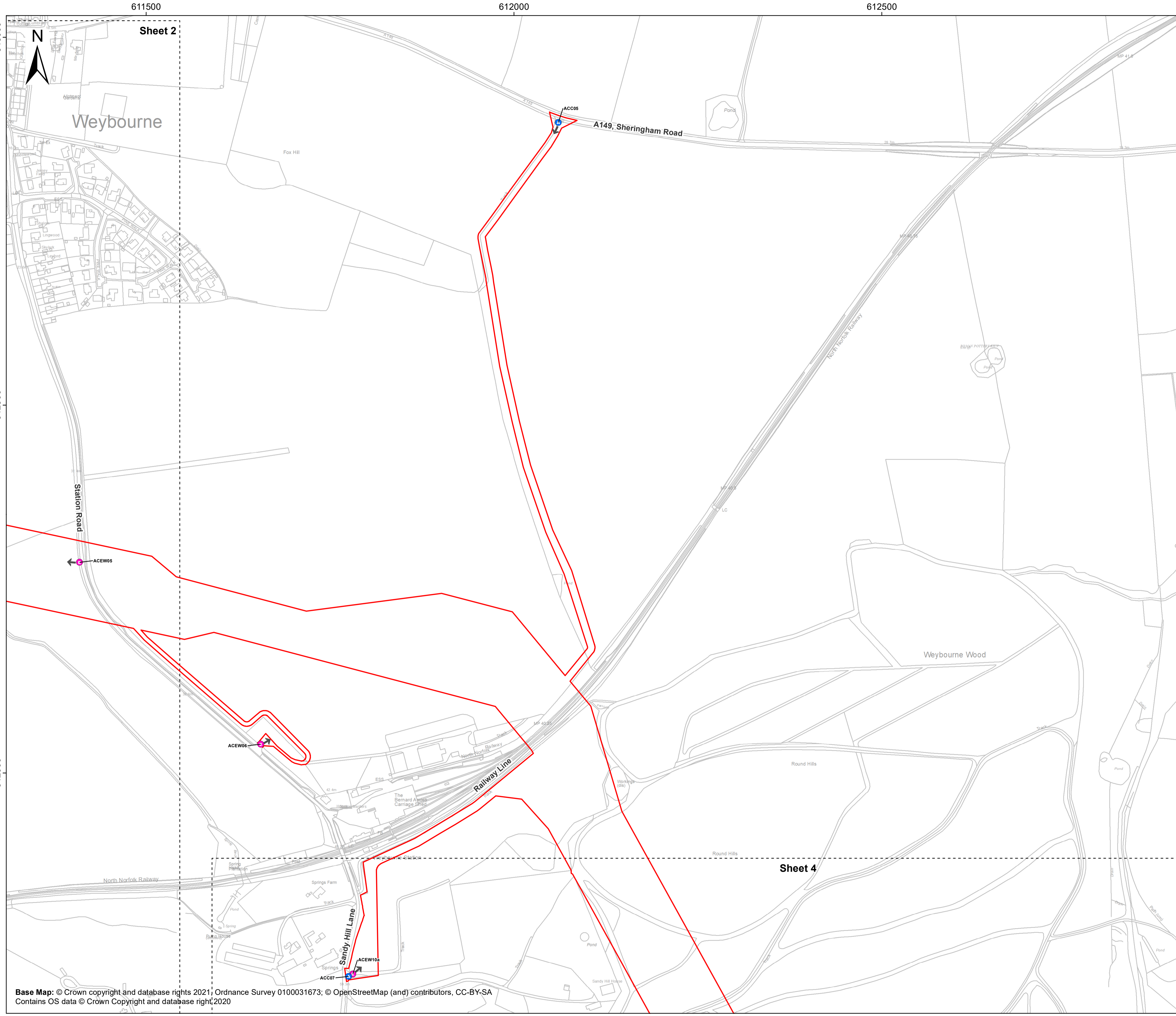
Scale: 1:2,500 Scale at size: A1

Equinor Doc. no.: C282-RH-Z-GA-00001

REV	DATE	STATUS	DRW	CHK	APR
E	11/04/2023	Fifth Issue Updated issue – material change	DE	ST	FM
D	28/02/2023	Fourth Issue	DE	ST	FM
C	13/10/2022	Third Issue	GC	ST	FM
B	19/08/2022	Second Issue	GC	ST	FM



Sheet 3



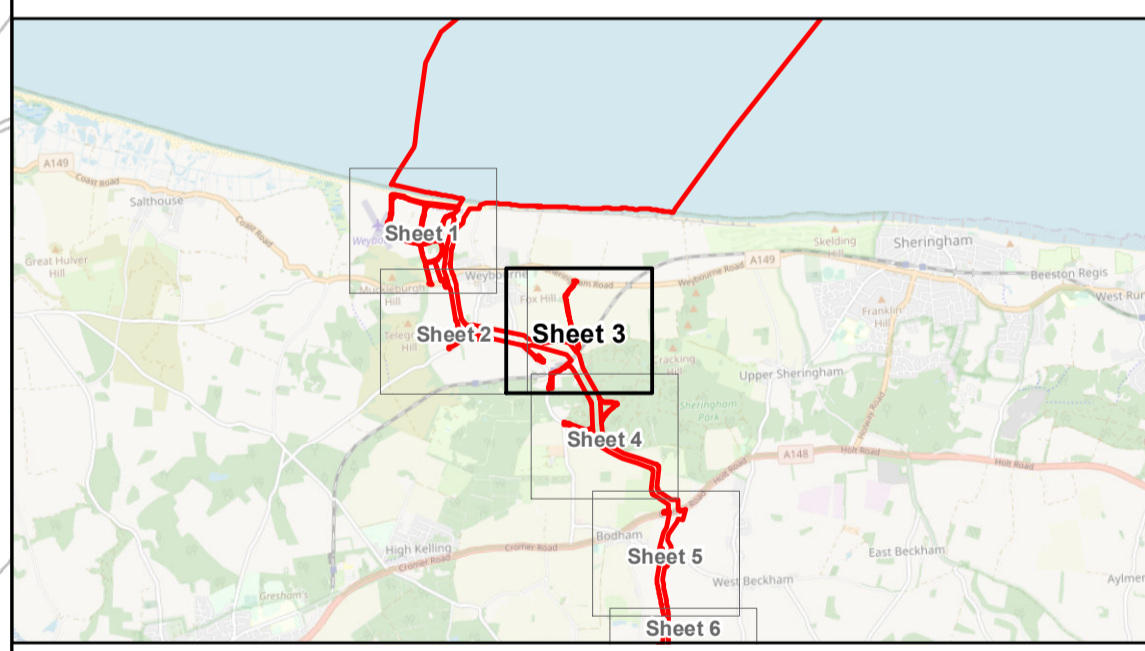
Sheringham Shoal and Dudgeon Extension Projects

Title:
Access to Works Plan
Sheet 3 of 40

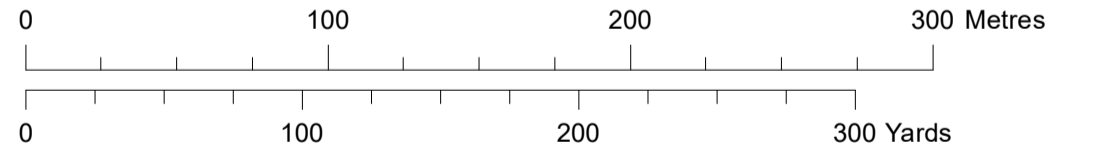
APFP Regulations Reference: 5(2)(k)
Application Doc. no.: 2.9

Legend:

- Order Limits
- Sheet Boundary
- ⬇ Construction Access
- ⬇ Early Works Access



Coordinate Reference System: British National Grid
Transformation WGS84: OSGB_1936_To_WGS_1984_7

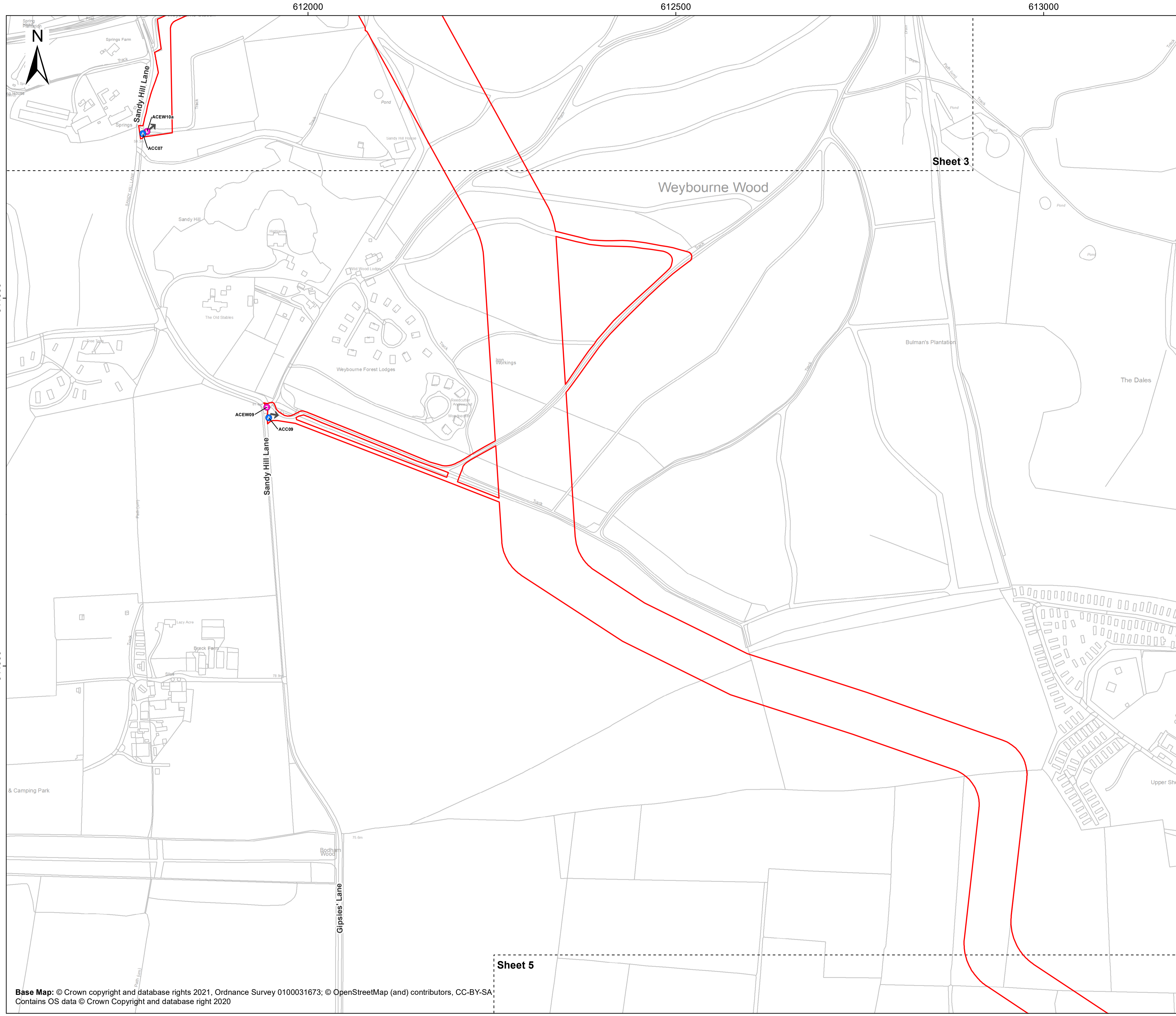


Scale: 1:2,500 Scale at size: A1

Equinor Doc. no.: C282-RH-Z-GA-00001

REV	DATE	STATUS	DRW	CHK	APR
E	11/04/2023	Fifth Issue Updated issue – material change	DE	ST	FM
D	28/02/2023	Fourth Issue	DE	ST	FM
C	13/10/2022	Third Issue	GC	ST	FM
B	19/08/2022	Second Issue	GC	ST	FM





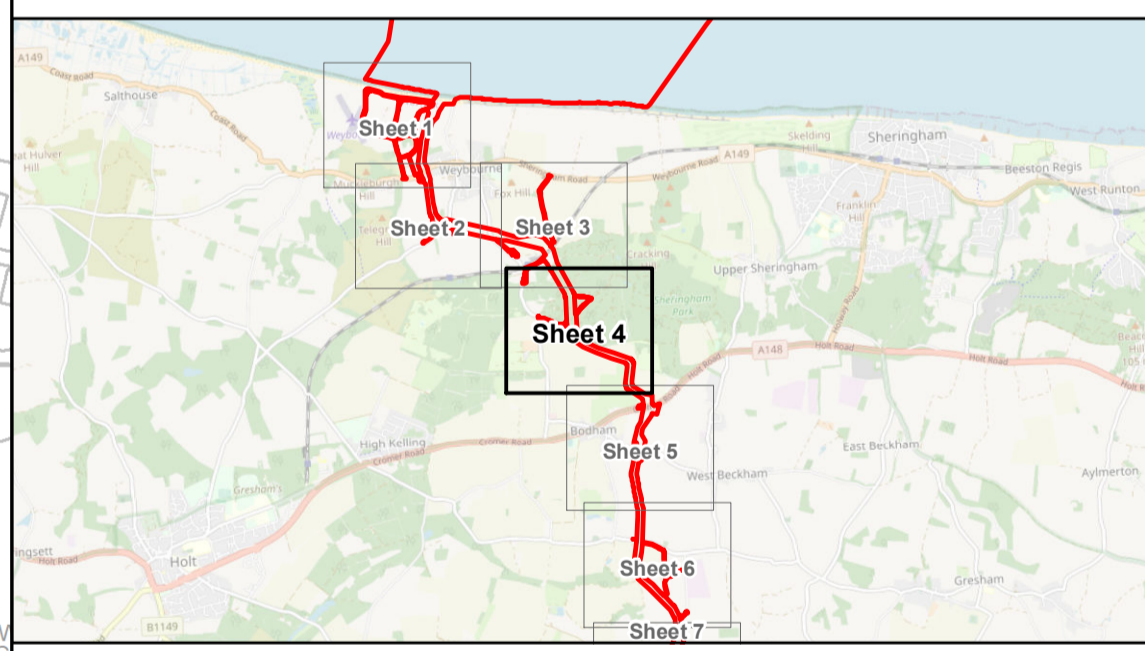
Sheringham Shoal and Dudgeon Extension Projects

Title:
Access to Works Plan
Sheet 4 of 40

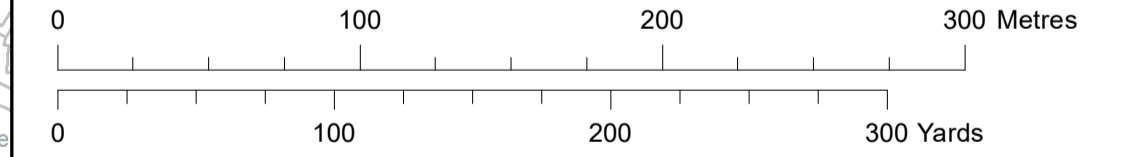
APFP Regulations Reference: 5(2)(k)
Application Doc. no.: 2.9

Legend:

- Order Limits
- Sheet Boundary
- ★ Construction Access
- ★ Early Works Access



Coordinate Reference System: British National Grid
Transformation WGS84: OSGB_1936_To_WGS_1984_7



Scale: 1:2,500 Scale at size: A1

Equinor Doc. no.: C282-RH-Z-GA-00001

REV	DATE	STATUS	DRW	CHK	APR
E	11/04/2023	Fifth Issue Updated issue – material change	DE	ST	FM
D	28/02/2023	Fourth Issue	DE	ST	FM
C	13/10/2022	Third Issue	GC	ST	FM
B	19/08/2022	Second Issue	GC	ST	FM

Base Map: © Crown copyright and database rights 2021, Ordnance Survey 0100031673; © OpenStreetMap (and) contributors, CC-BY-SA; Contains OS data © Crown Copyright and database right 2020

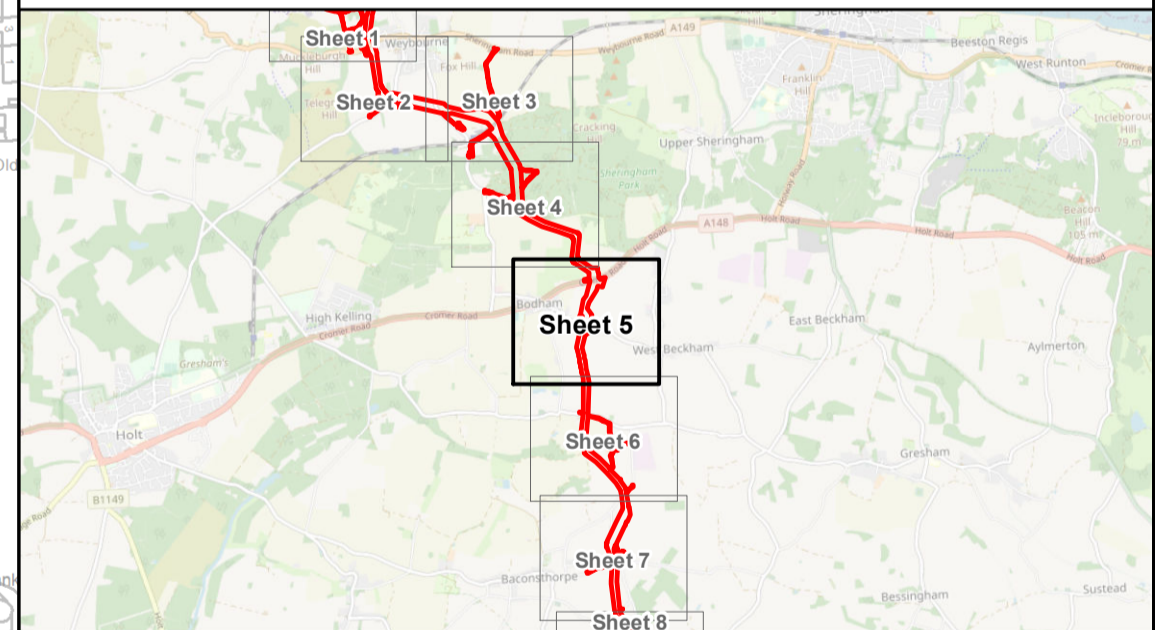
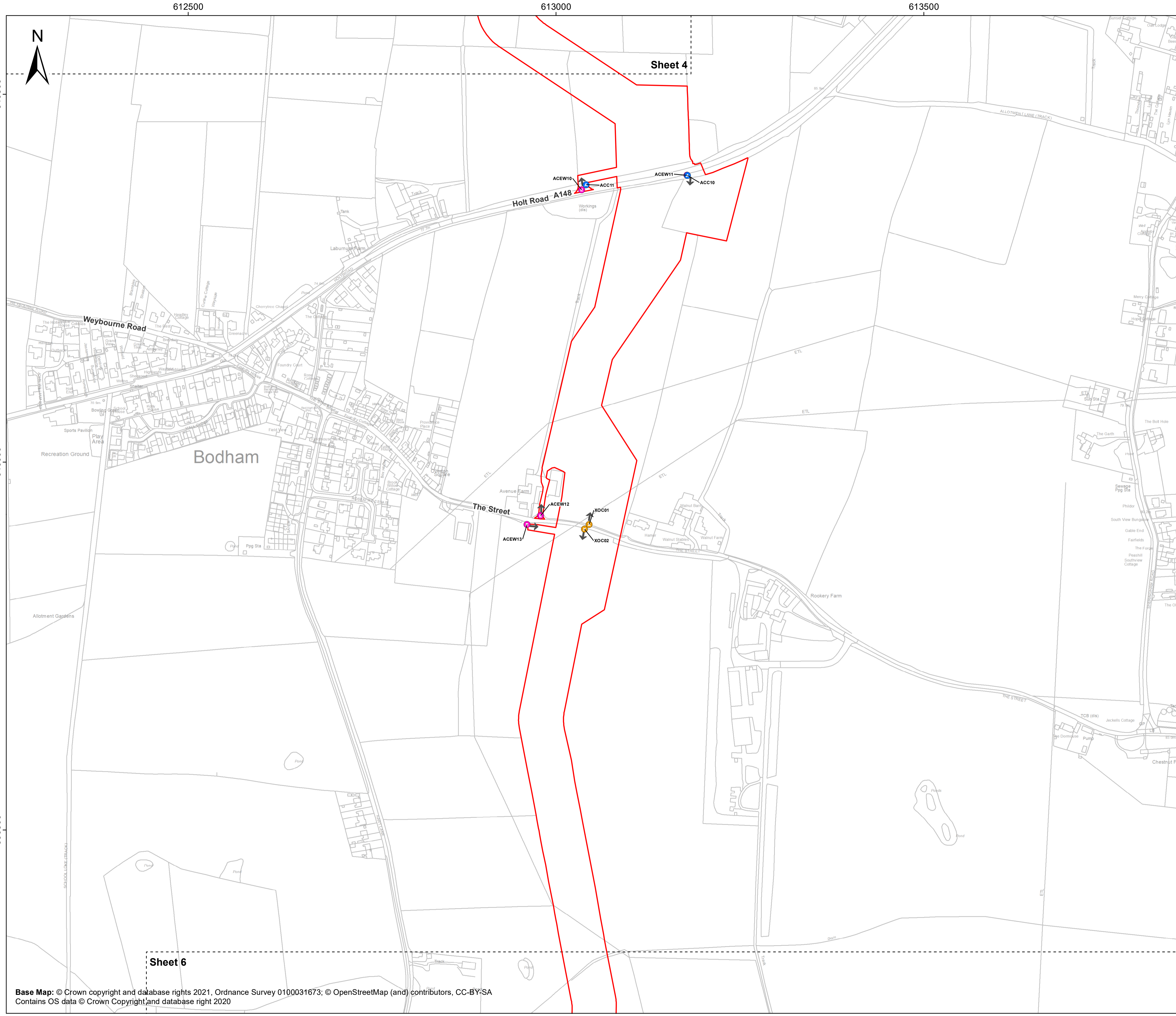


Sheringham Shoal and Dudgeon Extension Projects

Title:
Access to Works Plan
Sheet 5 of 40

APFP Regulations Reference: 5(2)(k)
Application Doc. no.: 2.9

- Legend:**
- Order Limits
 - Sheet Boundary
 - ⬇ Construction Access
 - ⬇ Early Works Access
 - ✕ Construction Crossing



Coordinate Reference System: British National Grid
Transformation WGS84: OSGB_1936_To_WGS_1984_7

0 100 200 300 Metres
0 100 200 300 Yards

Scale: 1:2,500 Scale at size: A1

Equinor Doc. no.: C282-RH-Z-GA-00001

REV	DATE	STATUS	DRW	CHK	APR
E	11/04/2023	Fifth Issue Updated issue – material change	DE	ST	FM
D	28/02/2023	Fourth Issue	DE	ST	FM
C	13/10/2022	Third Issue	GC	ST	FM
B	19/08/2022	Second Issue	GC	ST	FM

612500

613000

613500

614000



Sheet 5

Sheringham Shoal and Dudgeon Extension Projects

Title:

Access to Works Plan Sheet 6 of 40

APFP Regulations Reference: 5(2)(k)

Application Doc. no.: 2.9

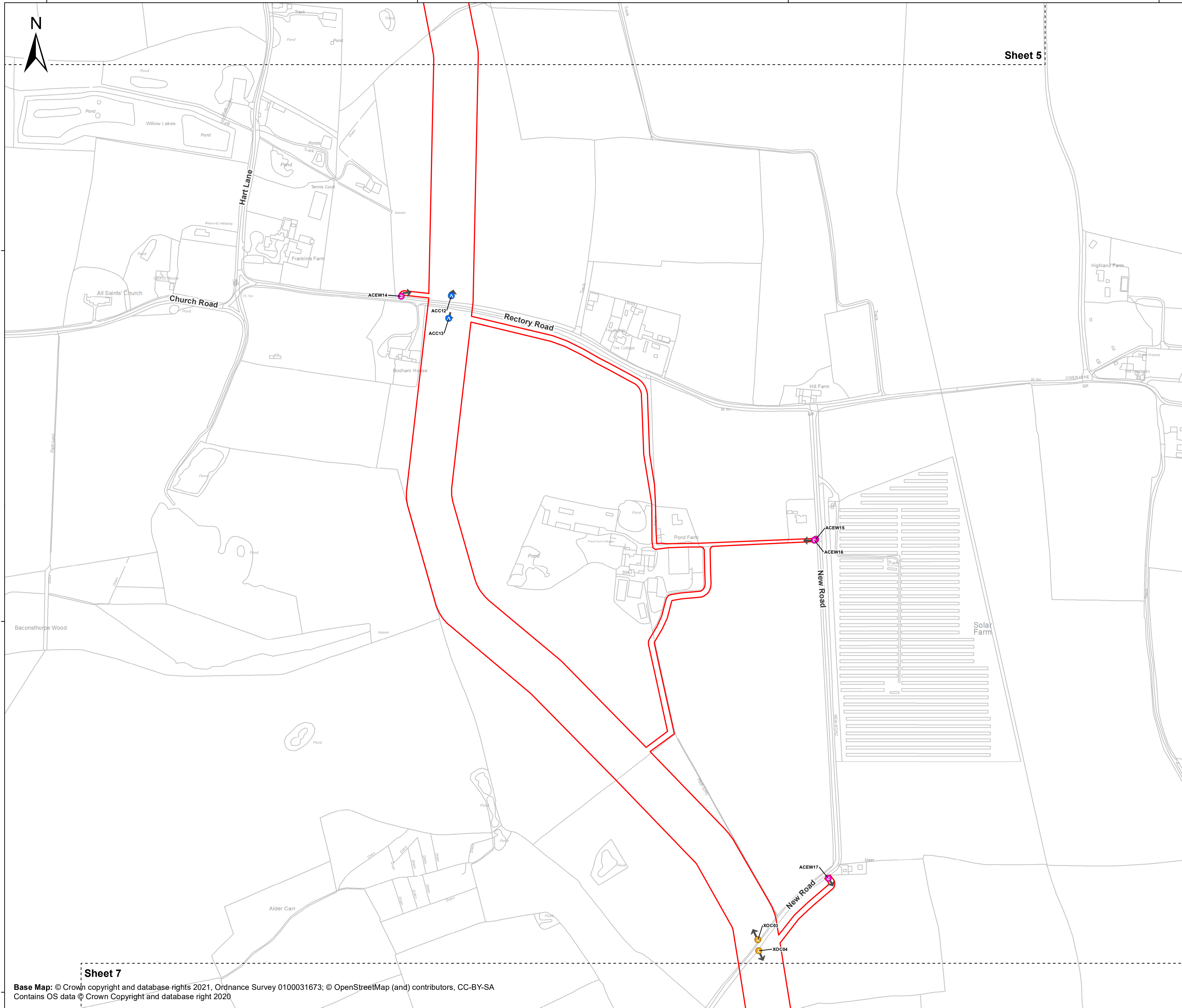
Legend:

- Order Limits
- Sheet Boundary
- + Construction Access
- + Early Works Access
- x Construction Crossing

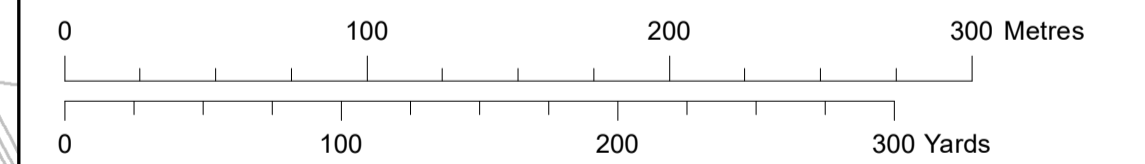
339000

338500

338000



Coordinate Reference System: British National Grid
Transformation WGS84: OSGB_1936_To_WGS_1984_7



Scale: 1:2,500 Scale at size: A1

Equinor Doc. no.: C282-RH-Z-GA-00001

REV	DATE	STATUS	DRW	CHK	APR
E	11/04/2023	Fifth Issue Updated issue – material change	DE	ST	FM
D	28/02/2023	Fourth Issue	DE	ST	FM
C	13/10/2022	Third Issue	GC	ST	FM
B	19/08/2022	Second Issue	GC	ST	FM

Sheet 7

Base Map: © Crown copyright and database rights 2021, Ordnance Survey 0100031673; © OpenStreetMap (and) contributors, CC-BY-SA
Contains OS data © Crown Copyright and database right 2020



613000 613500 614000

338000

337500

337000

Sheet 6

Sheet 8

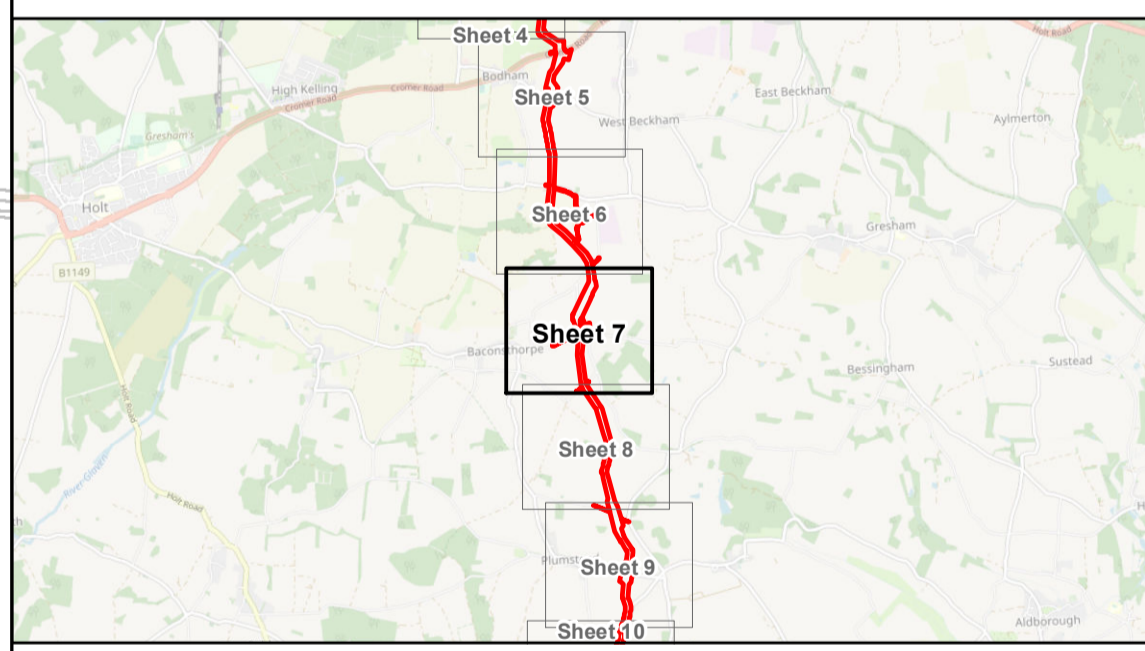
Sheringham Shoal and Dudgeon Extension Projects

Title:
Access to Works Plan
Sheet 7 of 40

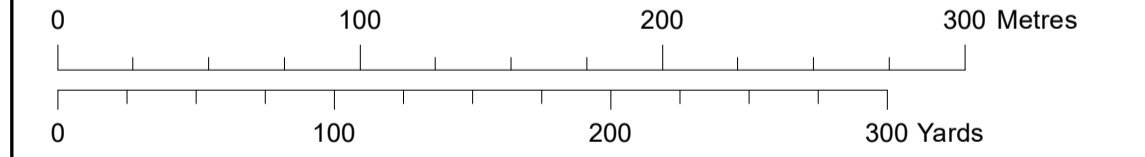
APFP Regulations Reference: 5(2)(k)
Application Doc. no.: 2.9

Legend:

- Order Limits
- Sheet Boundary
- + Construction Access
- + Early Works Access
- + Construction Crossing



Coordinate Reference System: British National Grid
Transformation WGS84: OSGB_1936_To_WGS_1984_7

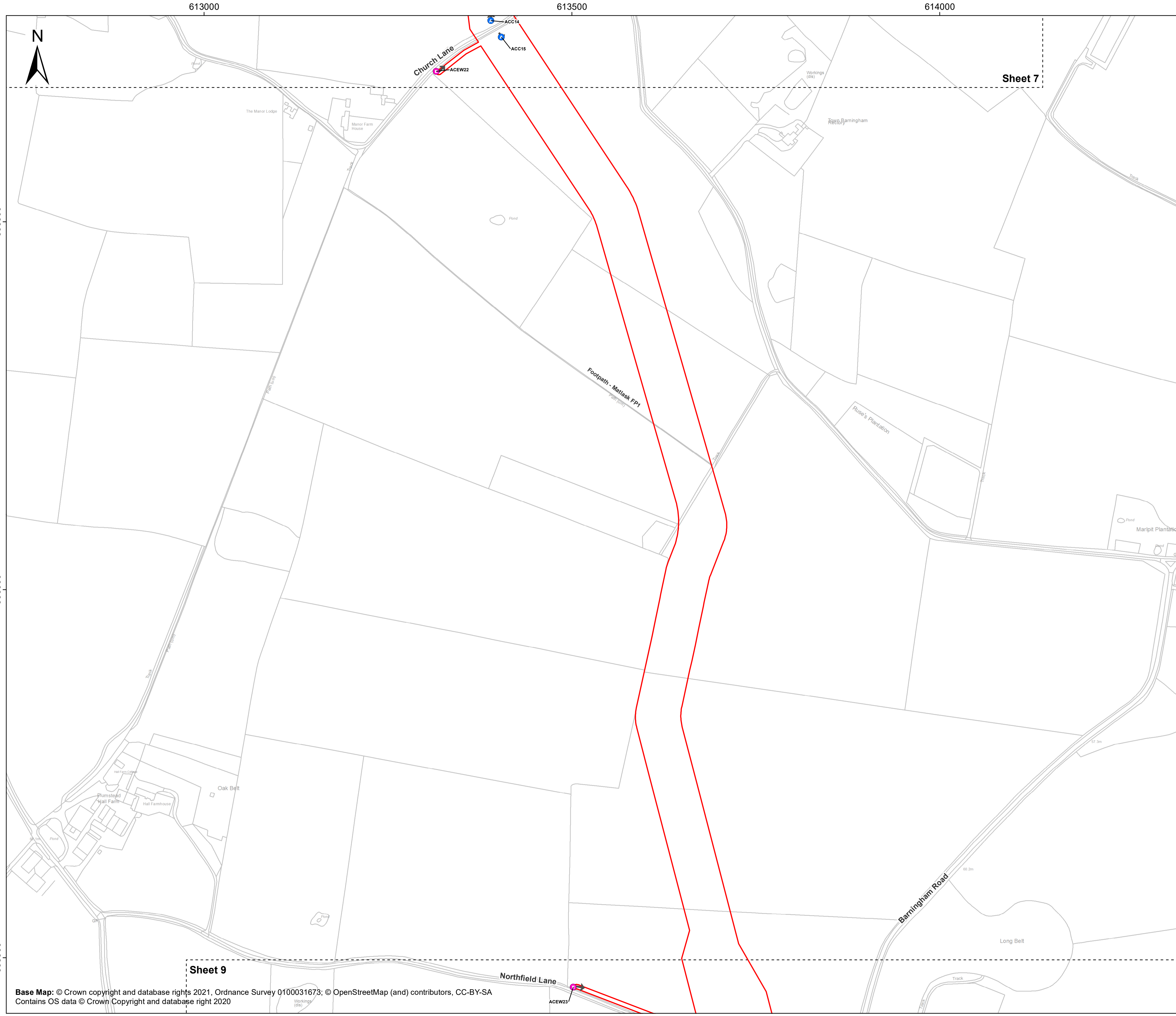


Scale: 1:2,500 Scale at size: A1

Equinor Doc. no.: C282-RH-Z-GA-00001

REV	DATE	STATUS	DRW	CHK	APR
E	11/04/2023	Fifth Issue Updated issue – material change	DE	ST	FM
D	28/02/2023	Fourth Issue	DE	ST	FM
C	13/10/2022	Third Issue	GC	ST	FM
B	19/08/2022	Second Issue	GC	ST	FM





Sheringham Shoal and Dudgeon Extension Projects

Title:
Access to Works Plan
Sheet 8 of 40

APFP Regulations Reference: 5(2)(k)
Application Doc. no.: 2.9

Legend:

- Order Limits
- Sheet Boundary
- + Construction Access
- + Early Works Access



Coordinate Reference System: British National Grid
Transformation WGS84: OSGB_1936_To_WGS_1984_7

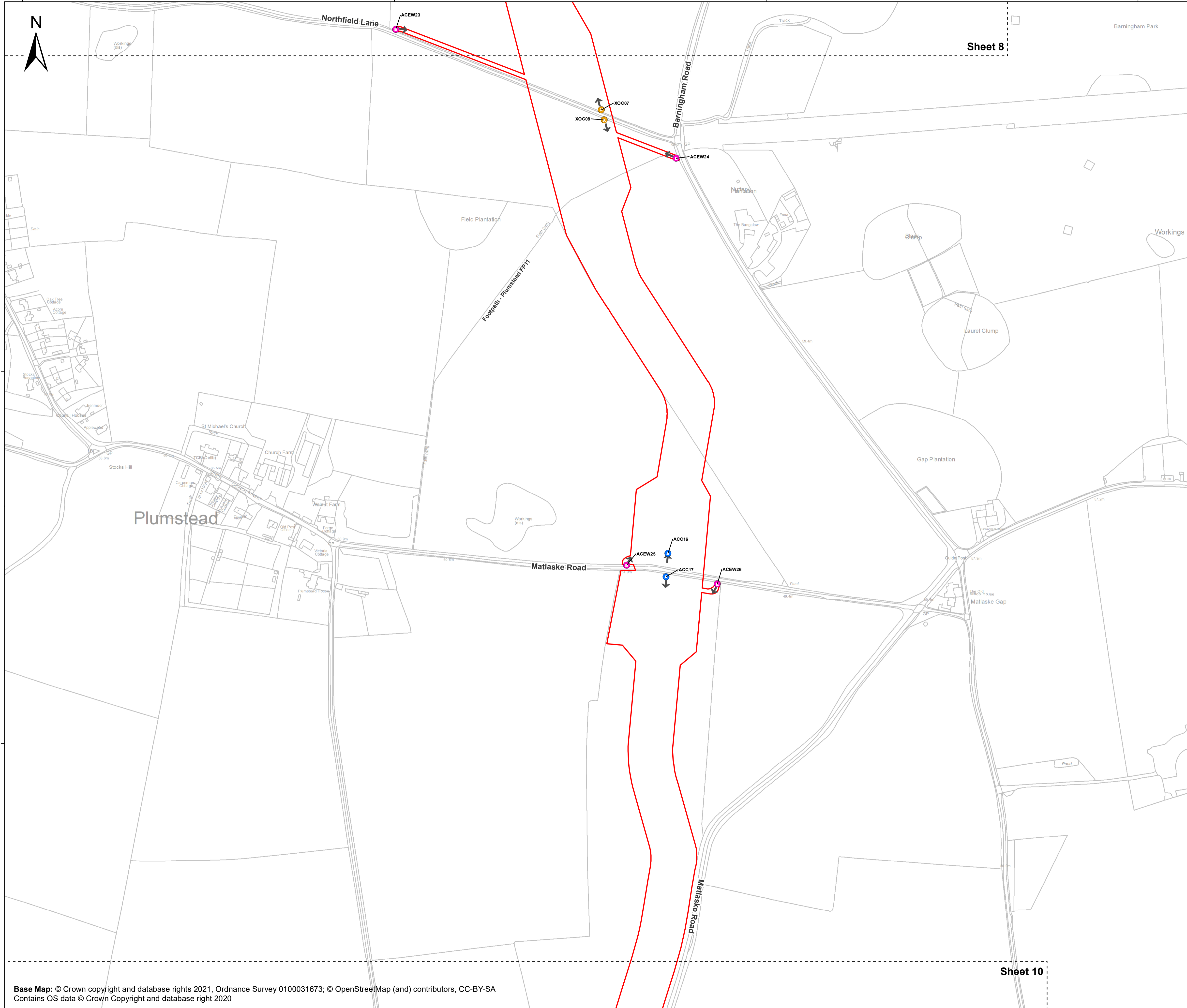
Scale: 1:2,500 Scale at size: A1

Equinor Doc. no.: C282-RH-Z-GA-00001

REV	DATE	STATUS	DRW	CHK	APR
E	11/04/2023	Fifth Issue Updated issue – material change	DE	ST	FM
D	28/02/2023	Fourth Issue	DE	ST	FM
C	13/10/2022	Third Issue	GC	ST	FM
B	19/08/2022	Second Issue	GC	ST	FM



613000 613500 614000 614500

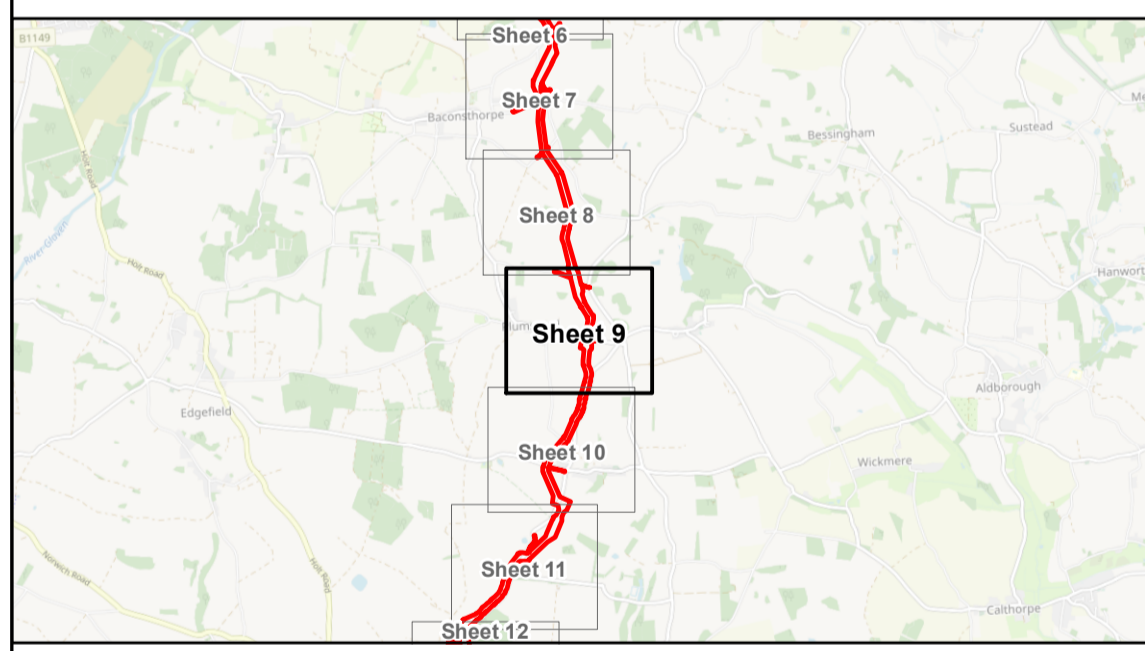


Sheringham Shoal and Dudgeon Extension Projects

Title:
Access to Works Plan
Sheet 9 of 40

APFP Regulations Reference: 5(2)(k)
Application Doc. no.: 2.9

- Legend:
- Order Limits
 - Sheet Boundary
 - + Construction Access
 - + Early Works Access
 - + Construction Crossing



Coordinate Reference System: British National Grid
Transformation WGS84: OSGB_1936_To_WGS_1984_7

Scale: 1:2,500 Scale at size: A1

Equinor Doc. no.: C282-RH-Z-GA-00001

REV	DATE	STATUS	DRW	CHK	APR
E	11/04/2023	Fifth Issue Updated issue – material change	DE	ST	FM
D	28/02/2023	Fourth Issue	DE	ST	FM
C	13/10/2022	Third Issue	GC	ST	FM
B	19/08/2022	Second Issue	GC	ST	FM

Base Map: © Crown copyright and database rights 2021, Ordnance Survey 0100031673; © OpenStreetMap (and) contributors, CC-BY-SA
Contains OS data © Crown Copyright and database right 2020



Sheet 8

Sheet 10

613000

613500

614000



Sheet 9

Sheringham Shoal and Dudgeon Extension Projects

Title:

Access to Works Plan Sheet 10 of 40

APFP Regulations Reference: 5(2)(k)

Application Doc. no.: 2.9

Legend:

- Order Limits
- Sheet Boundary
- Construction Access
- Early Works Access
- ✕ Construction Crossing

334000

333500

333000

Little Barningham Road

Sweetbriar Lane

Mattiske Road

Little Barningham

XOC09
XOC10

ACEW27
ACEW28

XOC11
XOC12

ACEW29

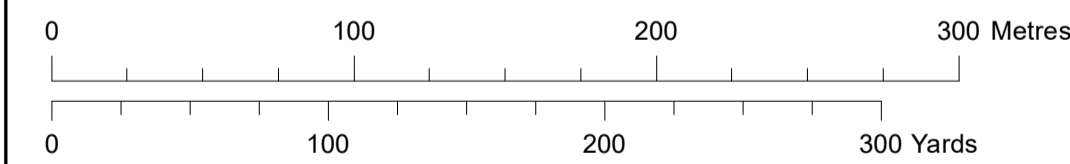
ACC18

ACC19

Sheet 11



Coordinate Reference System: British National Grid
Transformation WGS84: OSGB_1936_To_WGS_1984_7



Scale: 1:2,500 Scale at size: A1

Equinor Doc. no.: C282-RH-Z-GA-00001

REV	DATE	STATUS	DRW	CHK	APR
E	11/04/2023	Fifth Issue Updated issue – material change	DE	ST	FM
D	28/02/2023	Fourth Issue	DE	ST	FM
C	13/10/2022	Third Issue	GC	ST	FM
B	19/08/2022	Second Issue	GC	ST	FM



Sheringham Shoal and Dudgeon Extension Projects

Title:

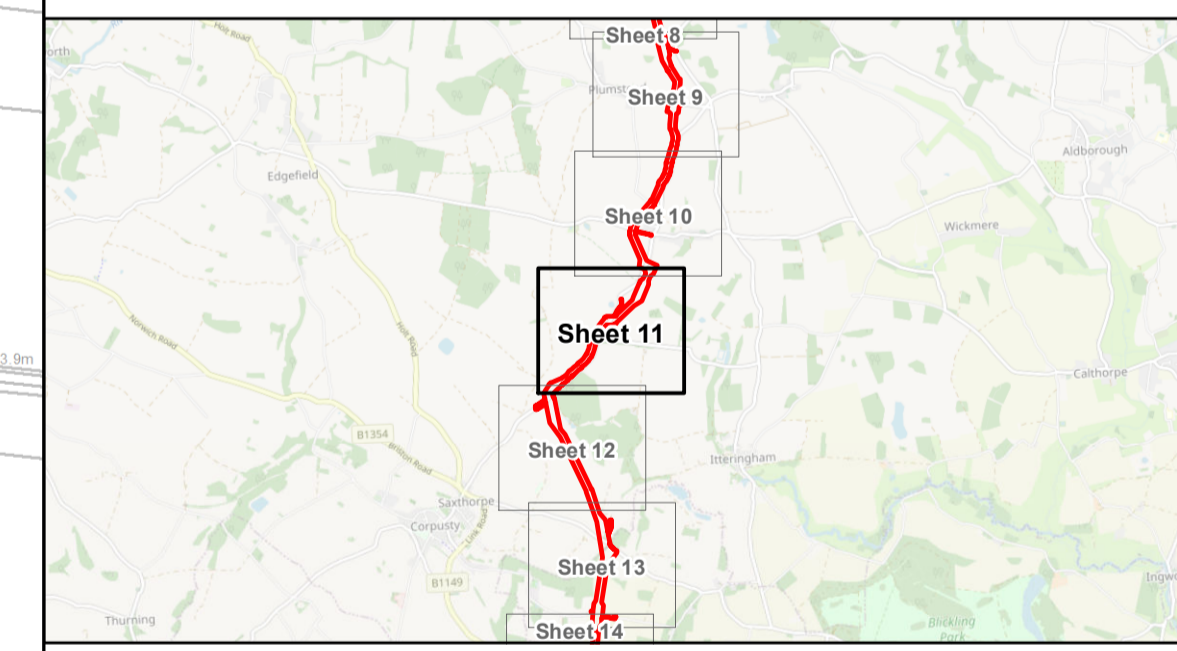
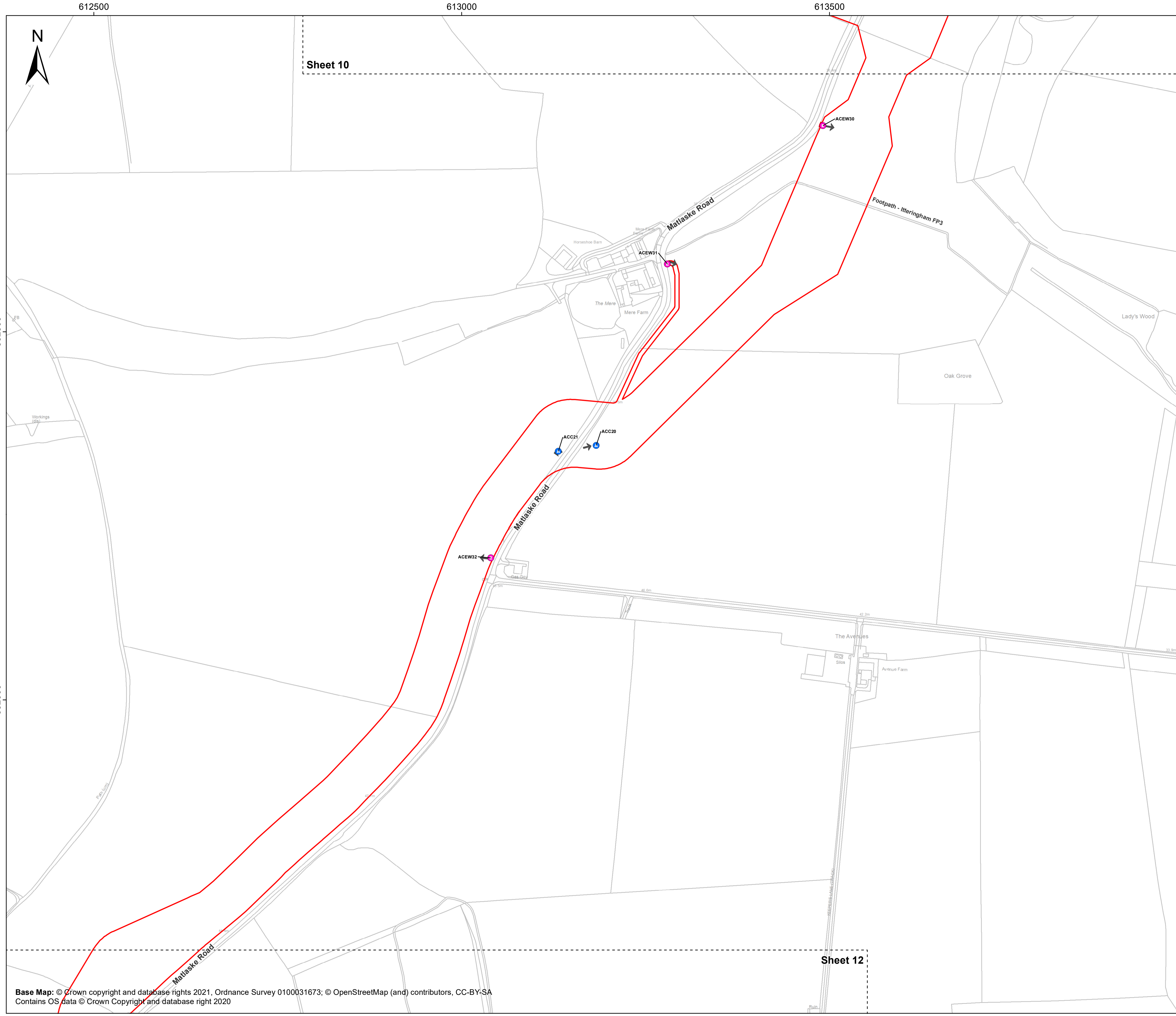
Access to Works Plan
Sheet 11 of 40

APFP Regulations Reference: 5(2)(k)

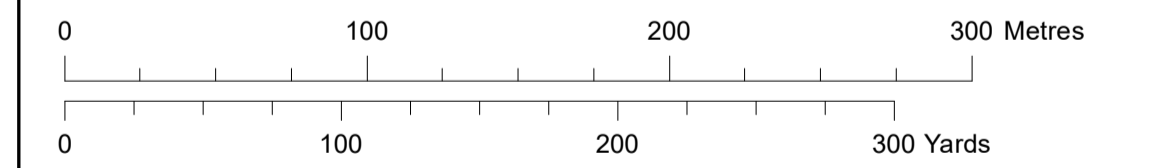
Application Doc. no.: 2.9

Legend:

- Order Limits
- Sheet Boundary
- ➔ Construction Access
- Early Works Access



Coordinate Reference System: British National Grid
Transformation WGS84: OSGB_1936_To_WGS_1984_7



Scale: 1:2,500 Scale at size: A1

Equinor Doc. no.: C282-RH-Z-GA-00001

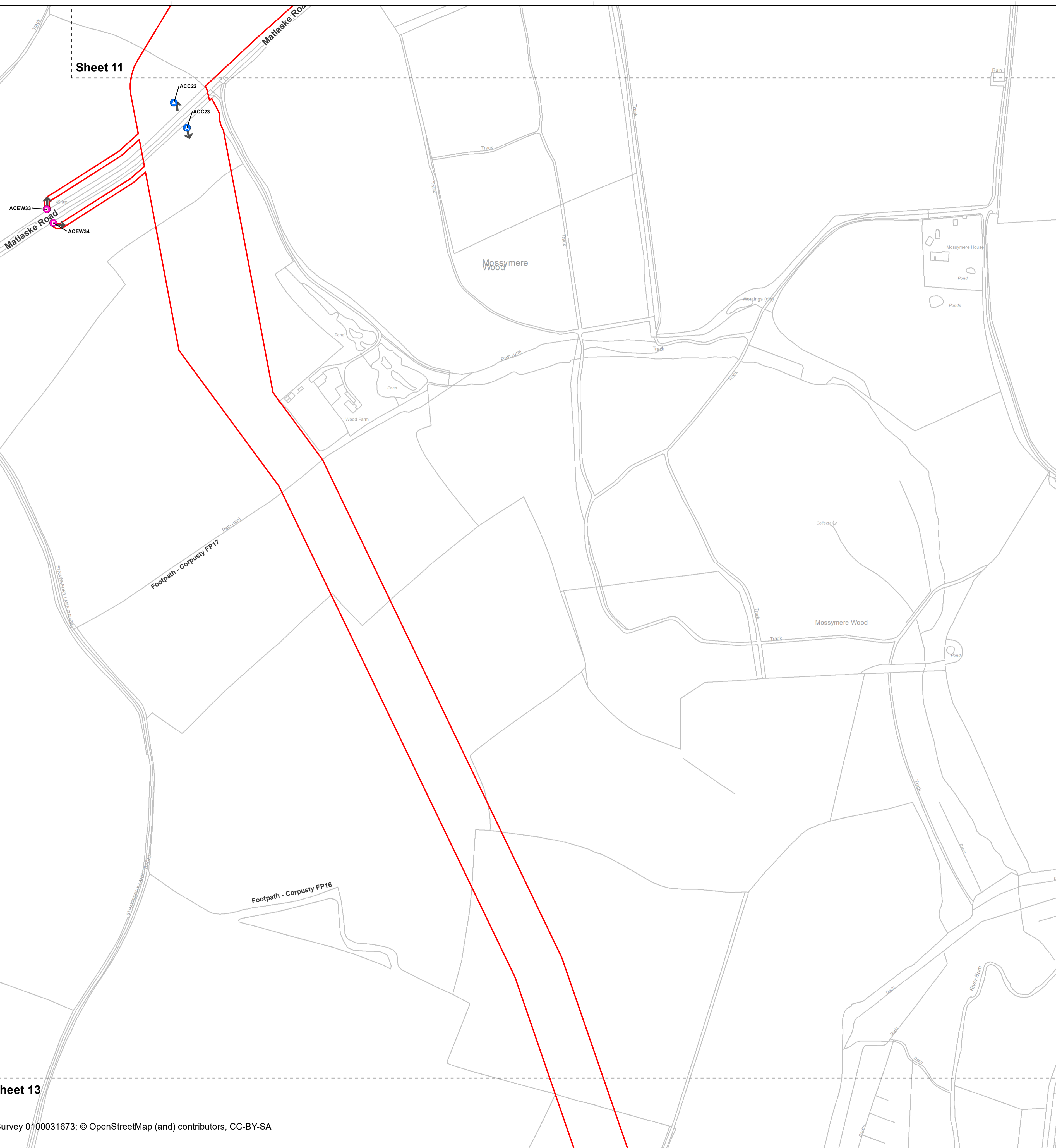
REV	DATE	STATUS	DRW	CHK	APR
E	11/04/2023	Fifth Issue Updated issue – material change	DE	ST	FM
D	28/02/2023	Fourth Issue	DE	ST	FM
C	13/10/2022	Third Issue	GC	ST	FM
B	19/08/2022	Second Issue	GC	ST	FM

612000 612500 613000 613500



Sheet 11

Sheet 13



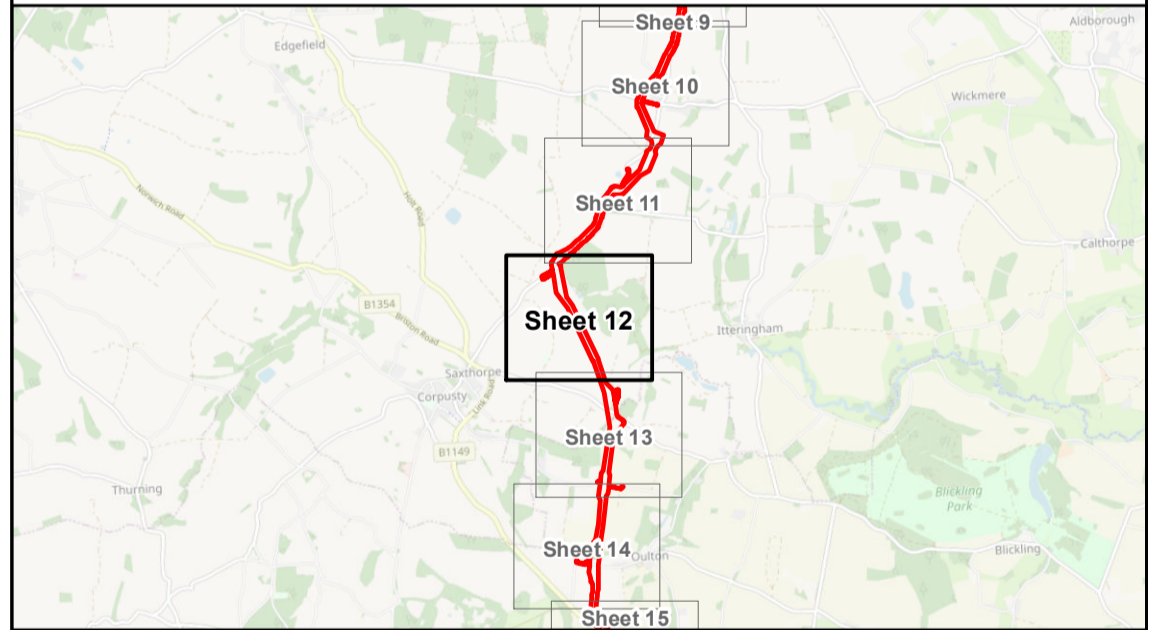
Sheringham Shoal and Dudgeon Extension Projects

Title:
Access to Works Plan
Sheet 12 of 40

APFP Regulations Reference: 5(2)(k)
Application Doc. no.: 2.9

Legend:

- Order Limits
- Sheet Boundary
- ➔ Construction Access
- Early Works Access



Coordinate Reference System: British National Grid
Transformation WGS84: OSGB_1936_To_WGS_1984_7

Scale: 1:2,500 Scale at size: A1

Equinor Doc. no.: C282-RH-Z-GA-00001

REV	DATE	STATUS	DRW	CHK	APR
E	11/04/2023	Fifth Issue Updated issue – material change	DE	ST	FM
D	28/02/2023	Fourth Issue	DE	ST	FM
C	13/10/2022	Third Issue	GC	ST	FM
B	19/08/2022	Second Issue	GC	ST	FM



612500

613000

613500



Sheet 12

Sheringham Shoal and Dudgeon Extension Projects

Title:

Access to Works Plan Sheet 13 of 40

APFP Regulations Reference: 5(2)(k)

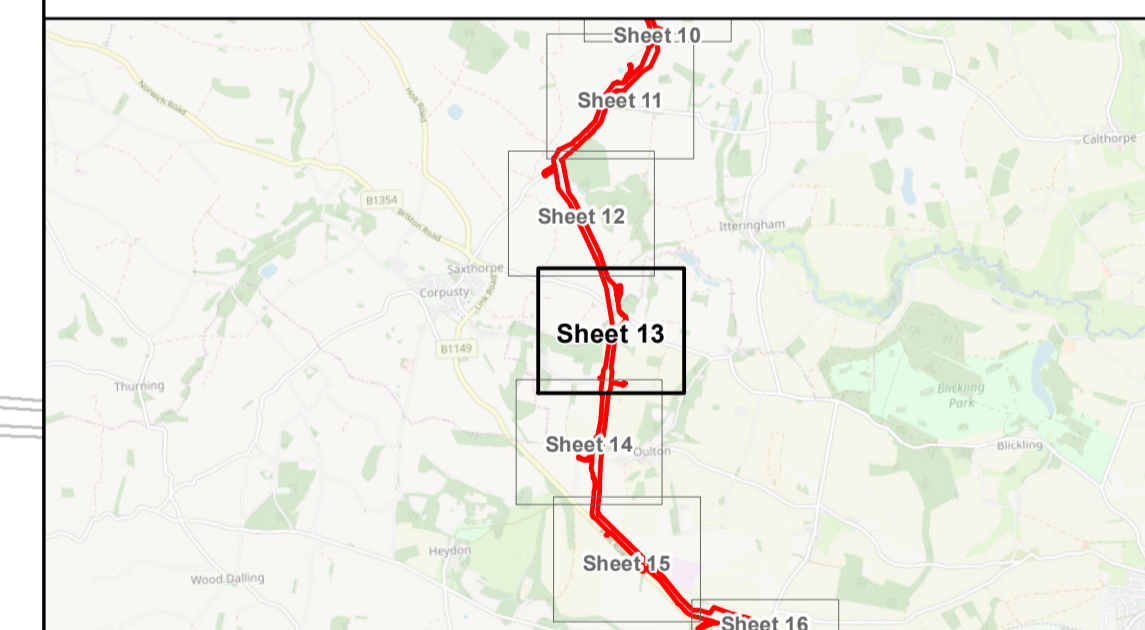
Application Doc. no.: 2.9

Legend:

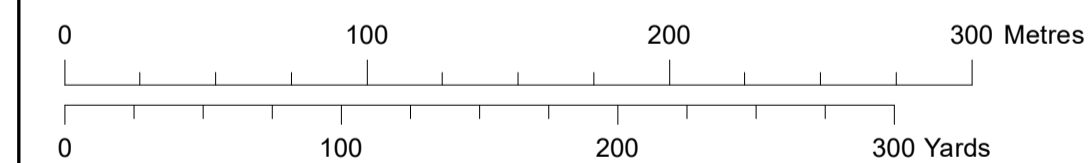
- Order Limits
- Sheet Boundary
- + Construction Access
- + Early Works Access
- x Construction Crossing

330000

329500



Coordinate Reference System: British National Grid
Transformation WGS84: OSGB_1936_To_WGS_1984_7



Scale: 1:2,500 Scale at size: A1

Equinor Doc. no.: C282-RH-Z-GA-00001

REV	DATE	STATUS	DRW	CHK	APR
E	11/04/2023	Fifth Issue Updated issue – material change	DE	ST	FM
D	28/02/2023	Fourth Issue	DE	ST	FM
C	13/10/2022	Third Issue	GC	ST	FM
B	19/08/2022	Second Issue	GC	ST	FM



612500

613000

613500



Sheet 13

329000

328500

328000

Sheringham Shoal and Dudgeon Extension Projects

Title:

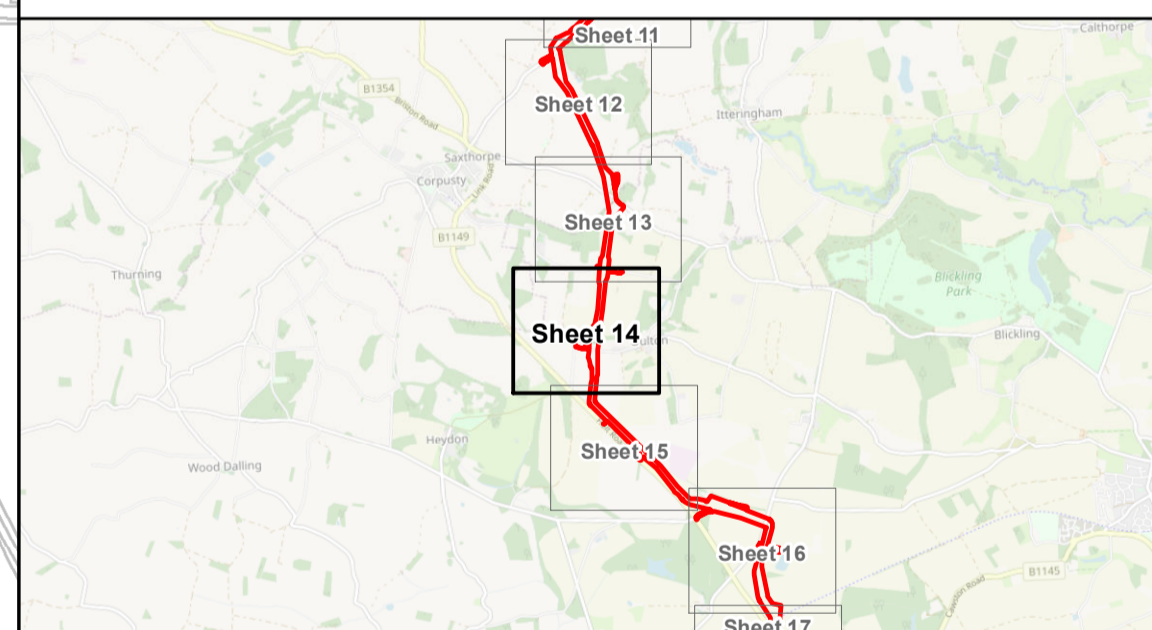
Access to Works Plan Sheet 14 of 40

APFP Regulations Reference: 5(2)(k)

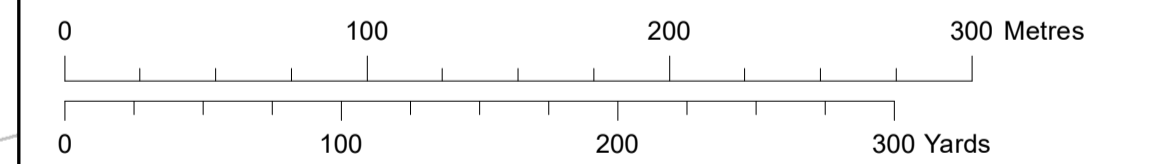
Application Doc. no.: 2.9

Legend:

- Order Limits
- Sheet Boundary
- Early Works Access
- ✕ Construction Crossing



Coordinate Reference System: British National Grid
Transformation WGS84: OSGB_1936_To_WGS_1984_7



Scale: 1:2,500 Scale at size: A1

Equinor Doc. no.: C282-RH-Z-GA-00001

REV	DATE	STATUS	DRW	CHK	APR
E	11/04/2023	Fifth Issue Updated issue – material change	DE	ST	FM
D	28/02/2023	Fourth Issue	DE	ST	FM
C	13/10/2022	Third Issue	GC	ST	FM
B	19/08/2022	Second Issue	GC	ST	FM



Sheet 15

612500 613000 613500 614000

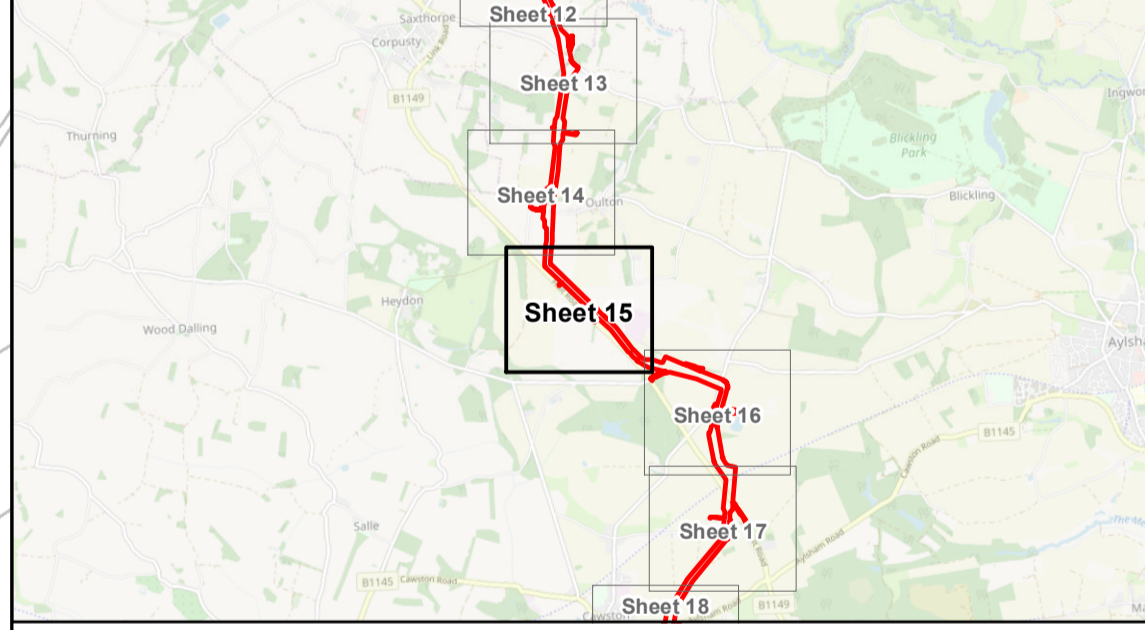


Sheringham Shoal and Dudgeon Extension Projects

Title:
Access to Works Plan
Sheet 15 of 40

APFP Regulations Reference: 5(2)(k)
Application Doc. no.: 2.9

- Legend:
- Order Limits
 - Sheet Boundary
 - Construction Access
 - Early Works Access



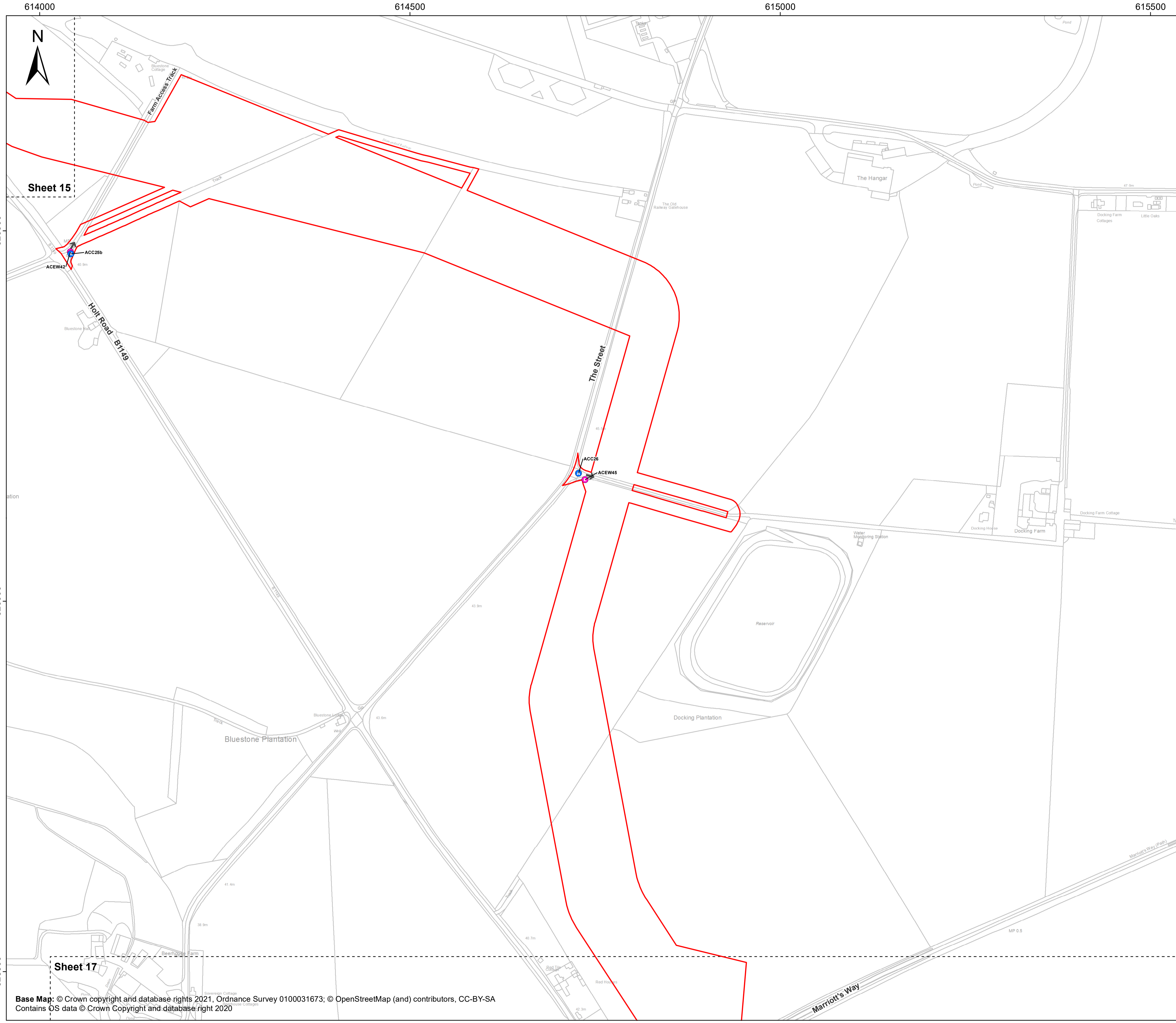
Coordinate Reference System: British National Grid
Transformation WGS84: OSGB_1936_To_WGS_1984_7

Scale: 1:2,500 Scale at size: A1

Equinor Doc. no.: C282-RH-Z-GA-00001

REV	DATE	STATUS	DRW	CHK	APR
E	11/04/2023	Fifth Issue Updated issue – material change	DE	ST	FM
D	28/02/2023	Fourth Issue	DE	ST	FM
C	13/10/2022	Third Issue	GC	ST	FM
B	19/08/2022	Second Issue	GC	ST	FM





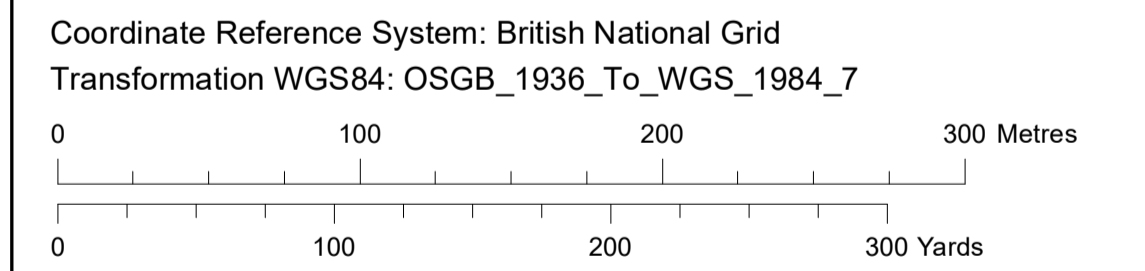
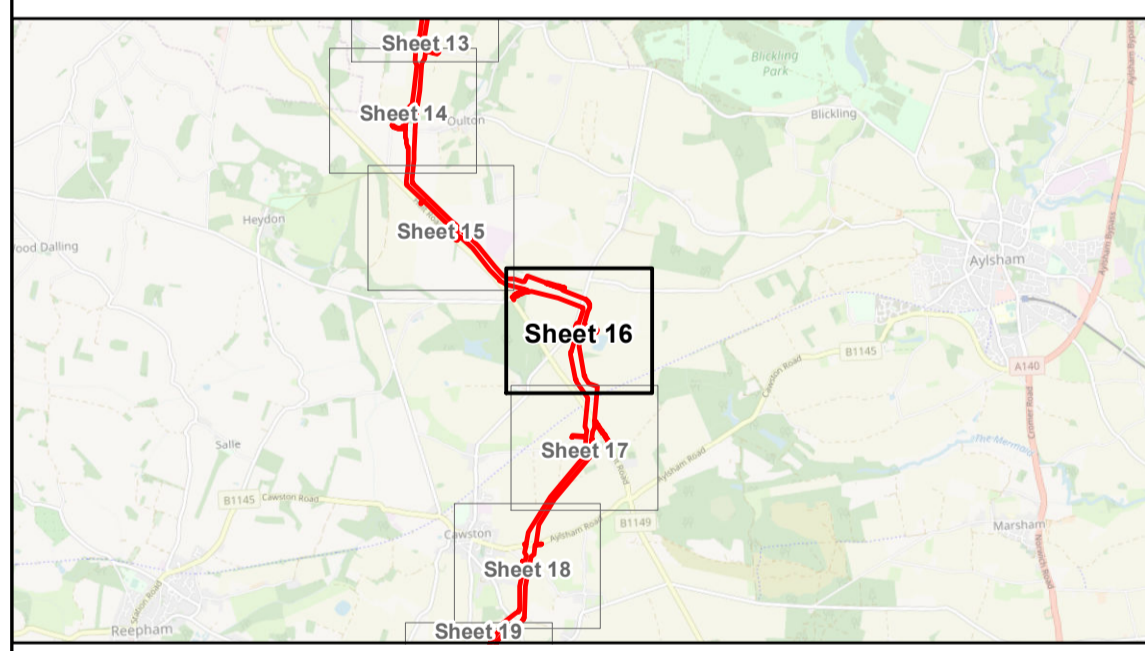
Sheringham Shoal and Dudgeon Extension Projects

Title:
Access to Works Plan
Sheet 16 of 40

APFP Regulations Reference: 5(2)(k)
Application Doc. no.: 2.9

Legend:

- Order Limits
- Sheet Boundary
- Construction Access
- Early Works Access



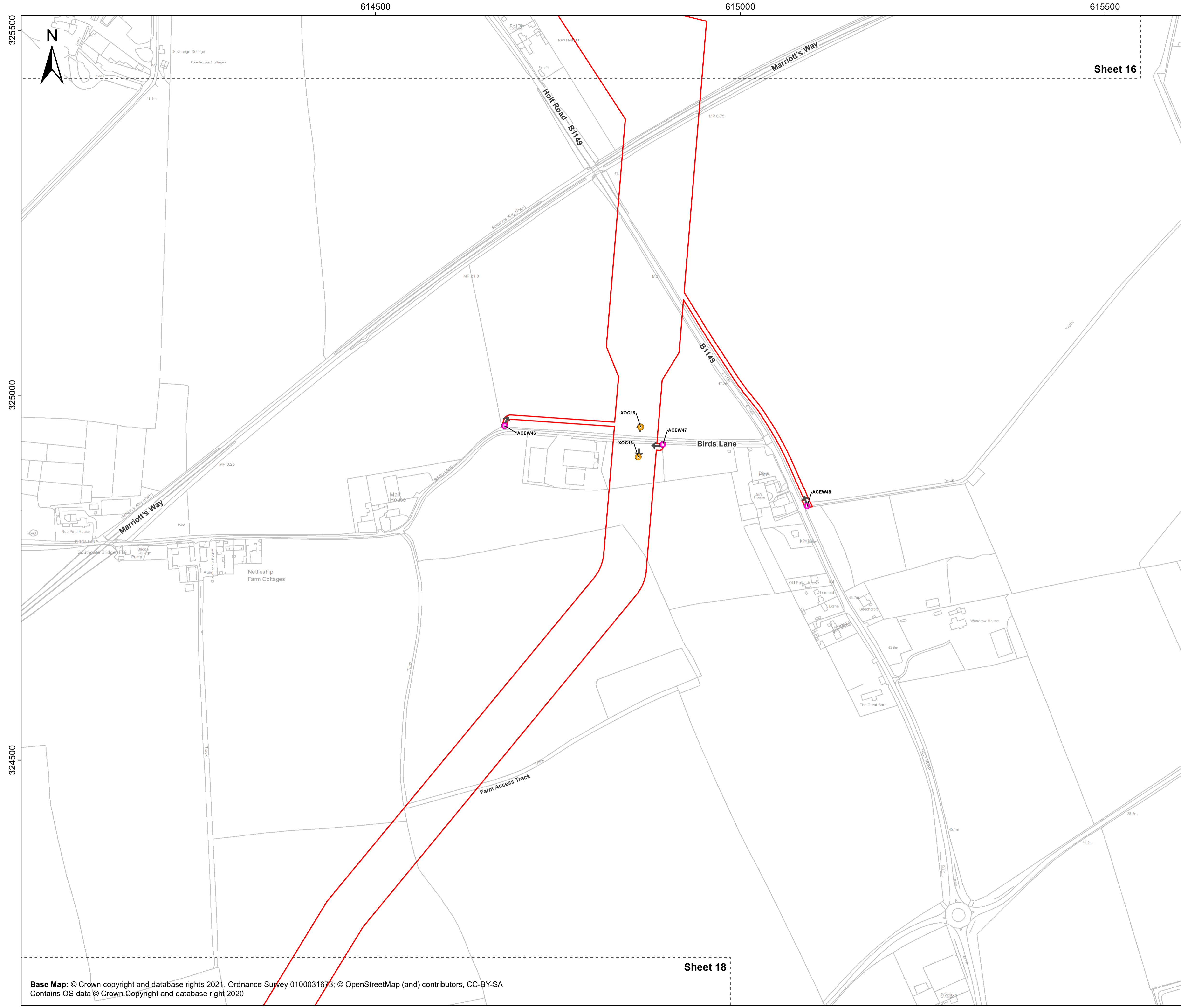
Scale: 1:2,500 Scale at size: A1

Equinor Doc. no.: C282-RH-Z-GA-00001

REV	DATE	STATUS	DRW	CHK	APR
E	11/04/2023	Fifth Issue Updated issue – material change	DE	ST	FM
D	28/02/2023	Fourth Issue	DE	ST	FM
C	13/10/2022	Third Issue	GC	ST	FM
B	19/08/2022	Second Issue	GC	ST	FM

Base Map: © Crown copyright and database rights 2021, Ordnance Survey 0100031673; © OpenStreetMap (and) contributors, CC-BY-SA
Contains OS data © Crown Copyright and database right 2020





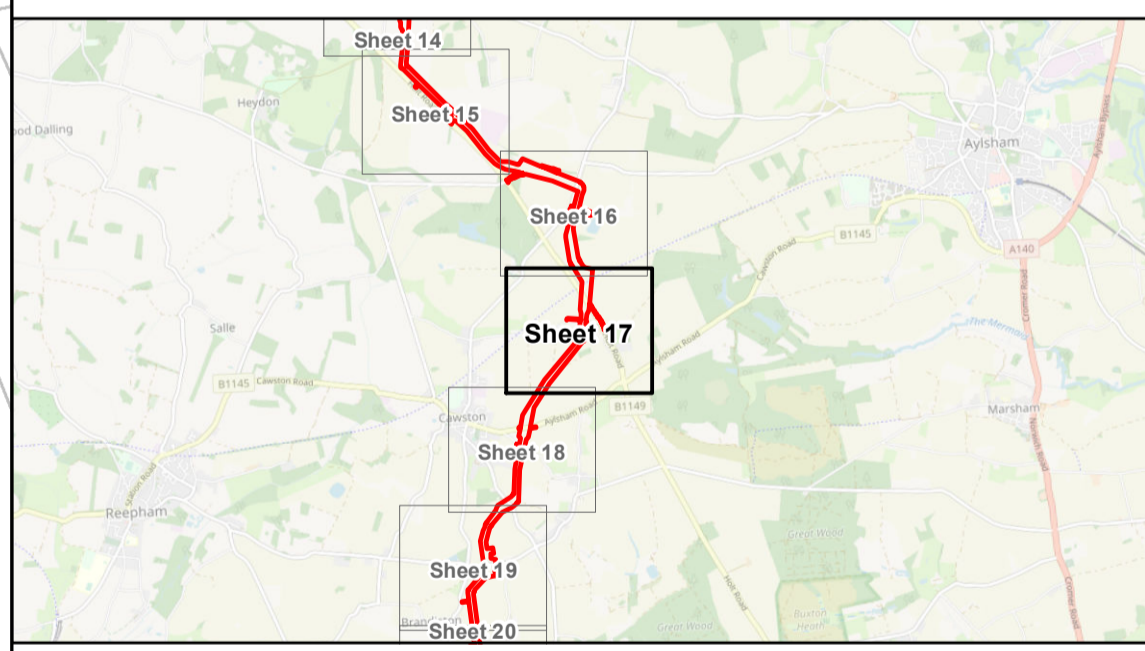
Sheringham Shoal and Dudgeon Extension Projects

Title:
Access to Works Plan
Sheet 17 of 40

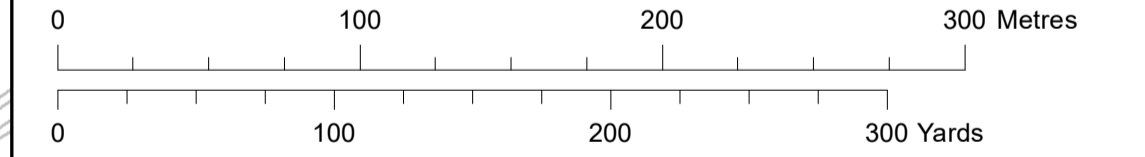
APFP Regulations Reference: 5(2)(k)
Application Doc. no.: 2.9

Legend:

- Order Limits
- Sheet Boundary
- Early Works Access
- ✕ Construction Crossing



Coordinate Reference System: British National Grid
Transformation WGS84: OSGB_1936_To_WGS_1984_7

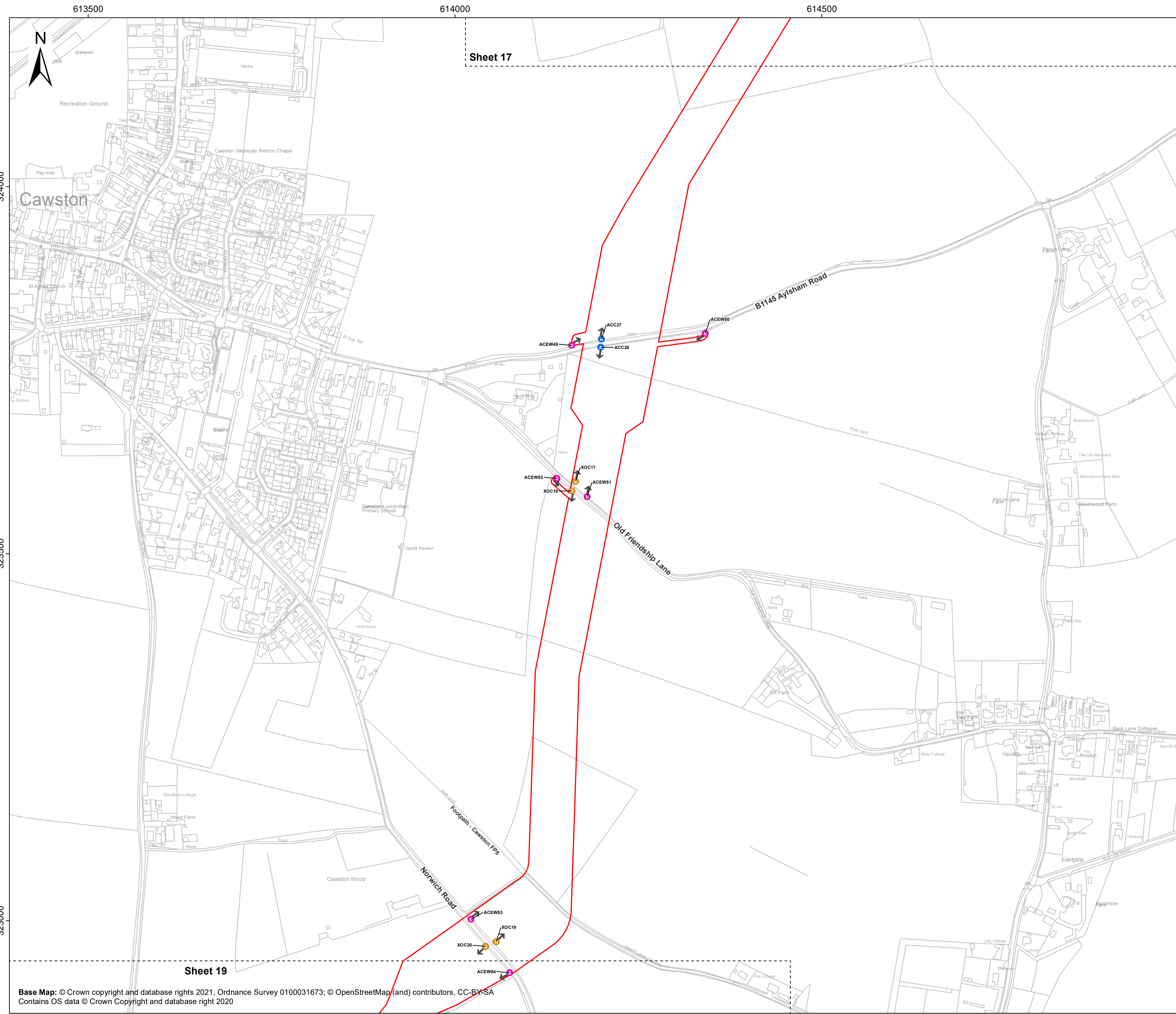


Scale: 1:2,500 Scale at size: A1

Equinor Doc. no.: C282-RH-Z-GA-00001

REV	DATE	STATUS	DRW	CHK	APR
E	11/04/2023	Fifth Issue Updated issue – material change	DE	ST	FM
D	28/02/2023	Fourth Issue	DE	ST	FM
C	13/10/2022	Third Issue	GC	ST	FM
B	19/08/2022	Second Issue	GC	ST	FM



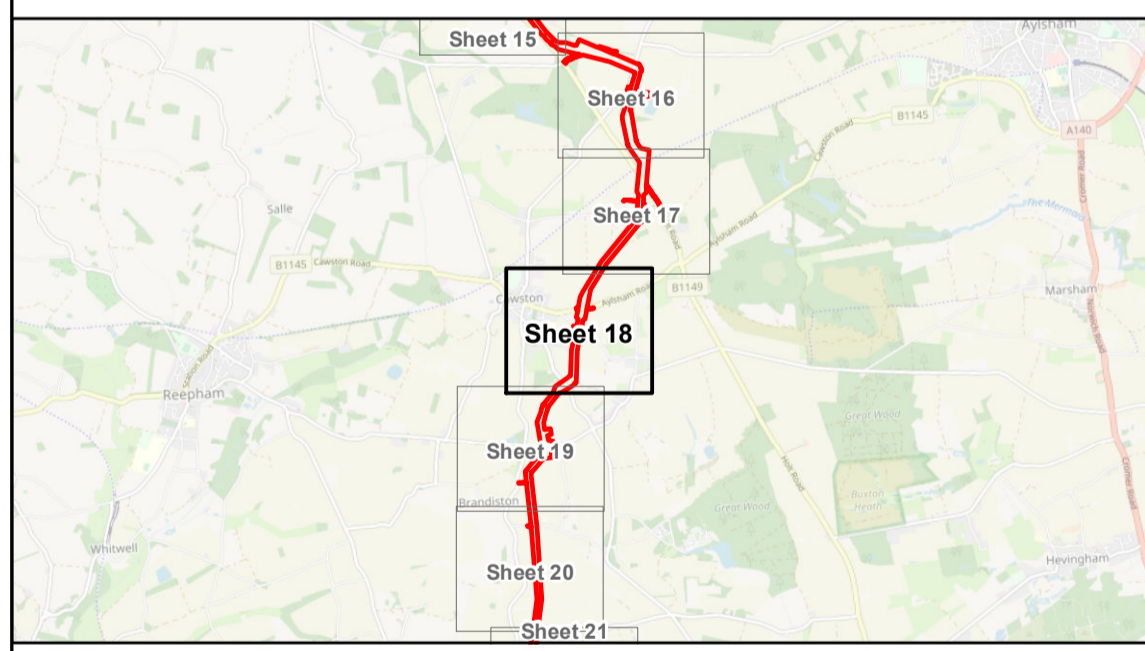


Sheringham Shoal and Dudgeon Extension Projects

Title:
Access to Works Plan
Sheet 18 of 40

APFP Regulations Reference: 5(2)(k)
Application Doc. no.: 2.9

- Legend:**
- Order Limits
 - Sheet Boundary
 - ➔ Construction Access
 - Early Works Access
 - ✕ Construction Crossing



Coordinate Reference System: British National Grid
Transformation WGS84: OSGB_1936_To_WGS_1984_7

0 100 200 300 Metres
0 100 200 300 Yards

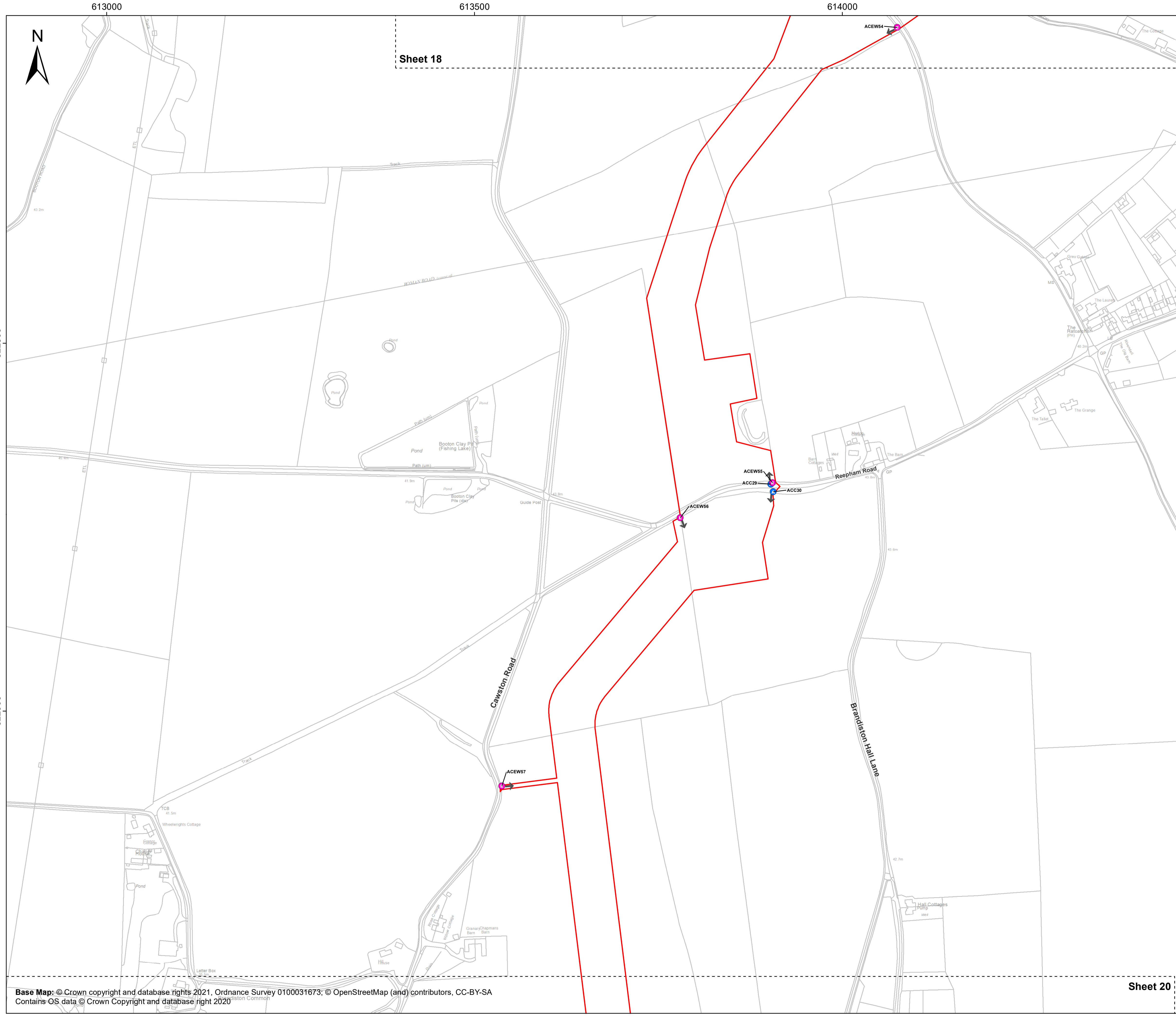
Scale: 1:2,500 Scale at size: A1

Equinor Doc. no.: C282-RH-Z-GA-00001

REV	DATE	STATUS	DRW	CHK	APR
E	11/04/2023	Fifth Issue Updated issue – material change	DE	ST	FM
D	28/02/2023	Fourth Issue	DE	ST	FM
C	13/10/2022	Third Issue	GC	ST	FM
B	19/08/2022	Second Issue	GC	ST	FM

Base Map: © Crown copyright and database rights 2021, Ordnance Survey 0100031673; © OpenStreetMap (and) contributors, CC-BY-SA
Contains OS data © Crown Copyright and database right 2020



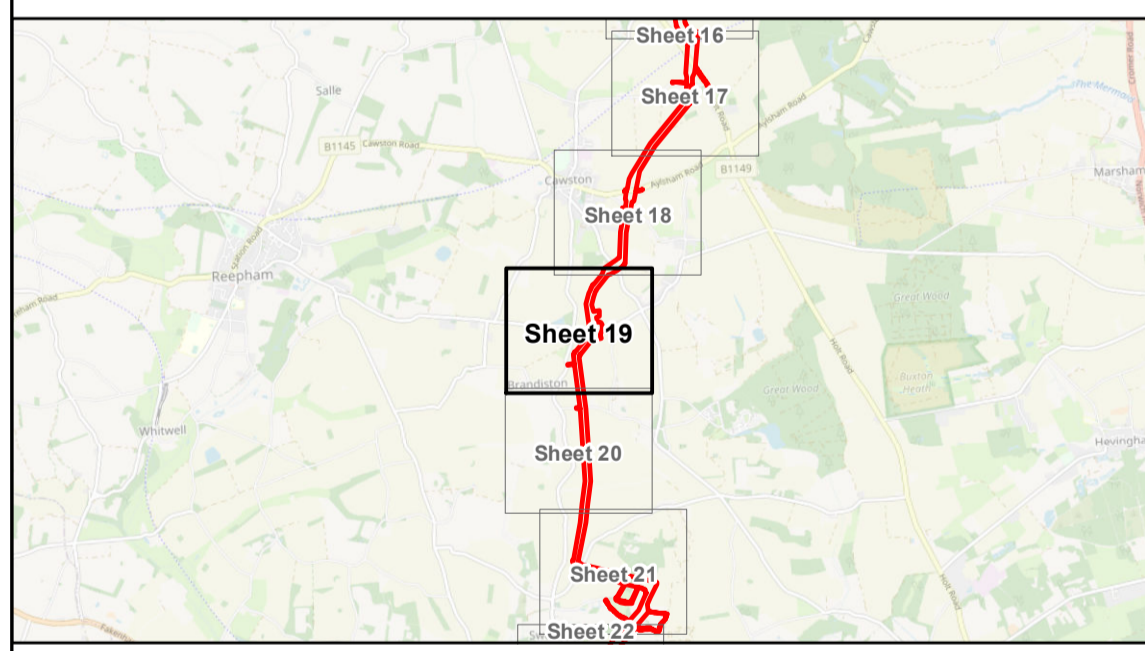


Sheringham Shoal and Dudgeon Extension Projects

Title:
Access to Works Plan
Sheet 19 of 40

APFP Regulations Reference: 5(2)(k)
Application Doc. no.: 2.9

- Legend:
- Order Limits
 - Sheet Boundary
 - Construction Access
 - Early Works Access



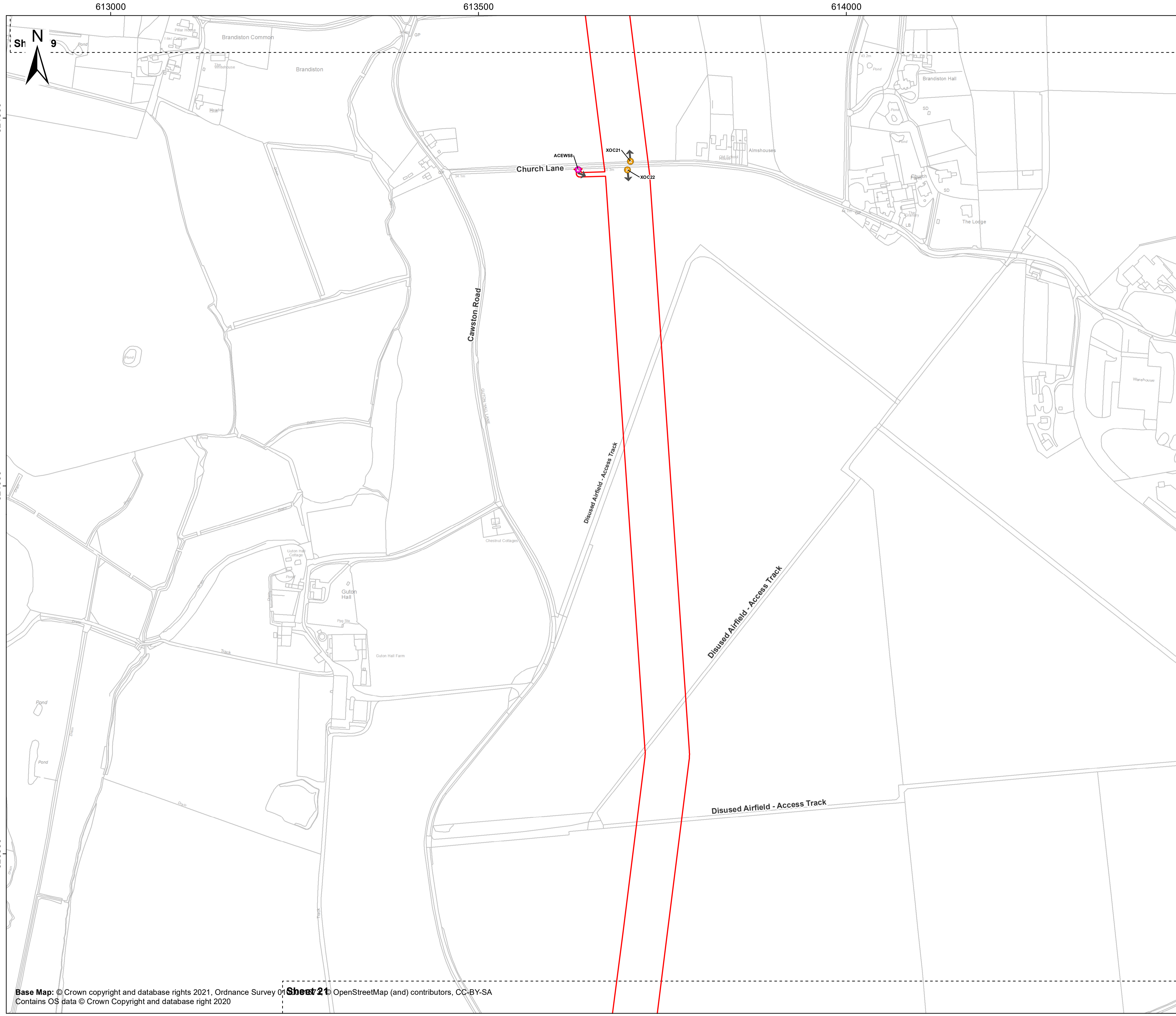
Coordinate Reference System: British National Grid
Transformation WGS84: OSGB_1936_To_WGS_1984_7

Scale: 1:2,500 Scale at size: A1

Equinor Doc. no.: C282-RH-Z-GA-00001

REV	DATE	STATUS	DRW	CHK	APR
E	11/04/2023	Fifth Issue Updated issue – material change	DE	ST	FM
D	28/02/2023	Fourth Issue	DE	ST	FM
C	13/10/2022	Third Issue	GC	ST	FM
B	19/08/2022	Second Issue	GC	ST	FM



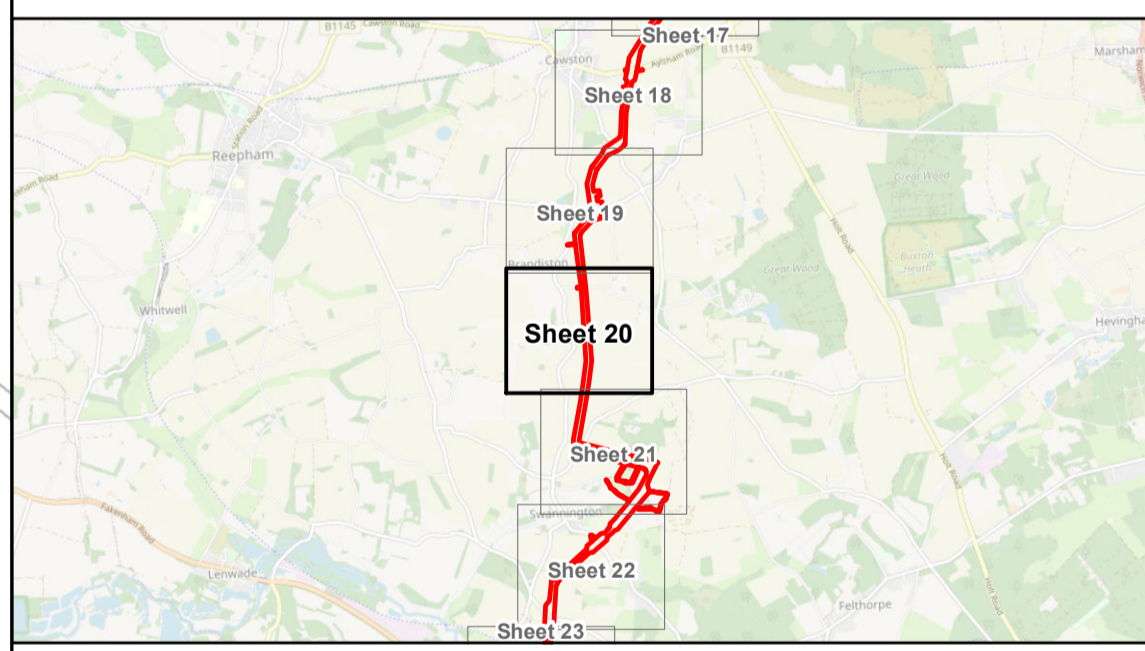


Sheringham Shoal and Dudgeon Extension Projects

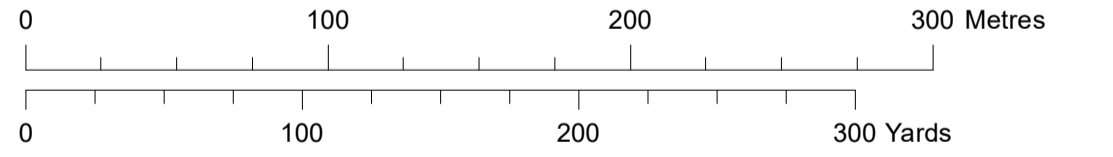
Title:
Access to Works Plan
Sheet 20 of 40

APFP Regulations Reference: 5(2)(k)
Application Doc. no.: 2.9

- Legend:
- Order Limits
 - Sheet Boundary
 - Early Works Access
 - ✕ Construction Crossing



Coordinate Reference System: British National Grid
Transformation WGS84: OSGB_1936_To_WGS_1984_7

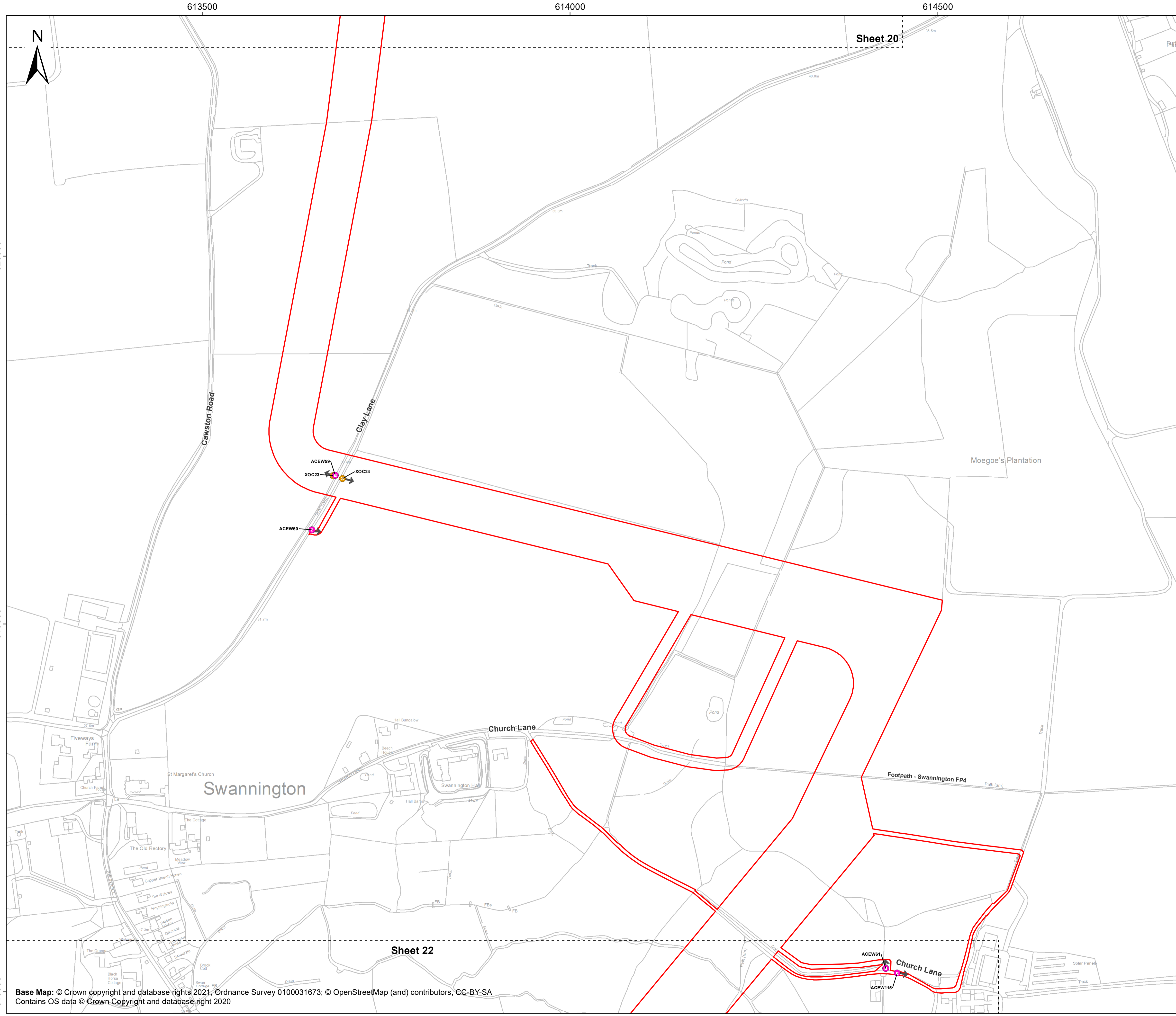


Scale: 1:2,500 Scale at size: A1

Equinor Doc. no.: C282-RH-Z-GA-00001

REV	DATE	STATUS	DRW	CHK	APR
E	11/04/2023	Fifth Issue Updated issue – material change	DE	ST	FM
D	28/02/2023	Fourth Issue	DE	ST	FM
C	13/10/2022	Third Issue	GC	ST	FM
B	19/08/2022	Second Issue	GC	ST	FM





Sheringham Shoal and Dudgeon Extension Projects

Title:
Access to Works Plan
Sheet 21 of 40

APFP Regulations Reference: 5(2)(k)
Application Doc. no.: 2.9

Legend:

- Order Limits
- Sheet Boundary
- Early Works Access
- ✕ Construction Crossing



Coordinate Reference System: British National Grid
Transformation WGS84: OSGB_1936_To_WGS_1984_7

Scale: 1:2,500 Scale at size: A1

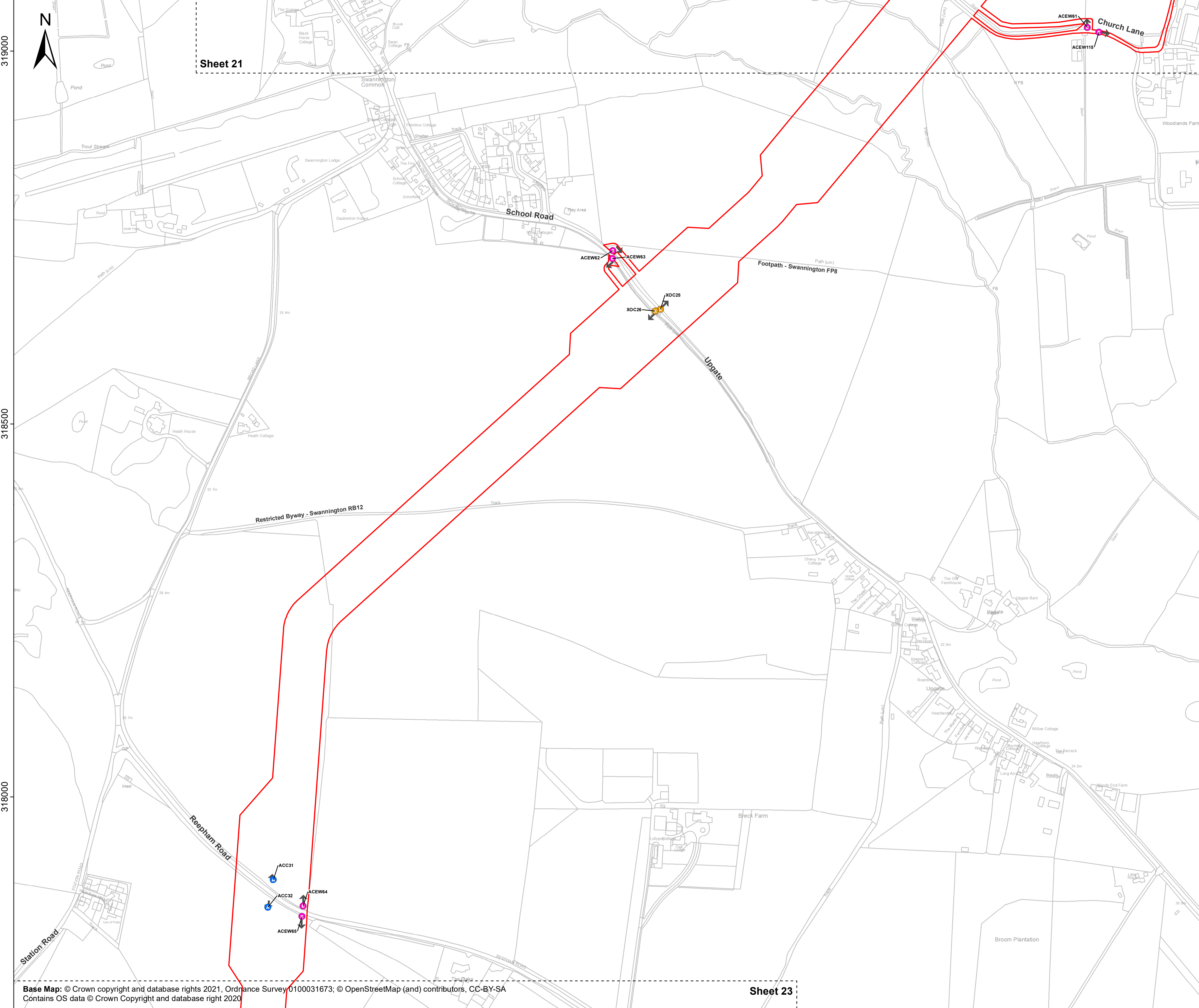
Equinor Doc. no.: C282-RH-Z-GA-00001

REV	DATE	STATUS	DRW	CHK	APR
E	11/04/2023	Fifth Issue Updated issue – material change	DE	ST	FM
D	28/02/2023	Fourth Issue	DE	ST	FM
C	13/10/2022	Third Issue	GC	ST	FM
B	19/08/2022	Second Issue	GC	ST	FM



Base Map: © Crown copyright and database rights 2021, Ordnance Survey 0100031673; © OpenStreetMap (and) contributors, CC-BY-SA
Contains OS data © Crown Copyright and database right 2020

613000 613500 614000 614500



Sheet 21

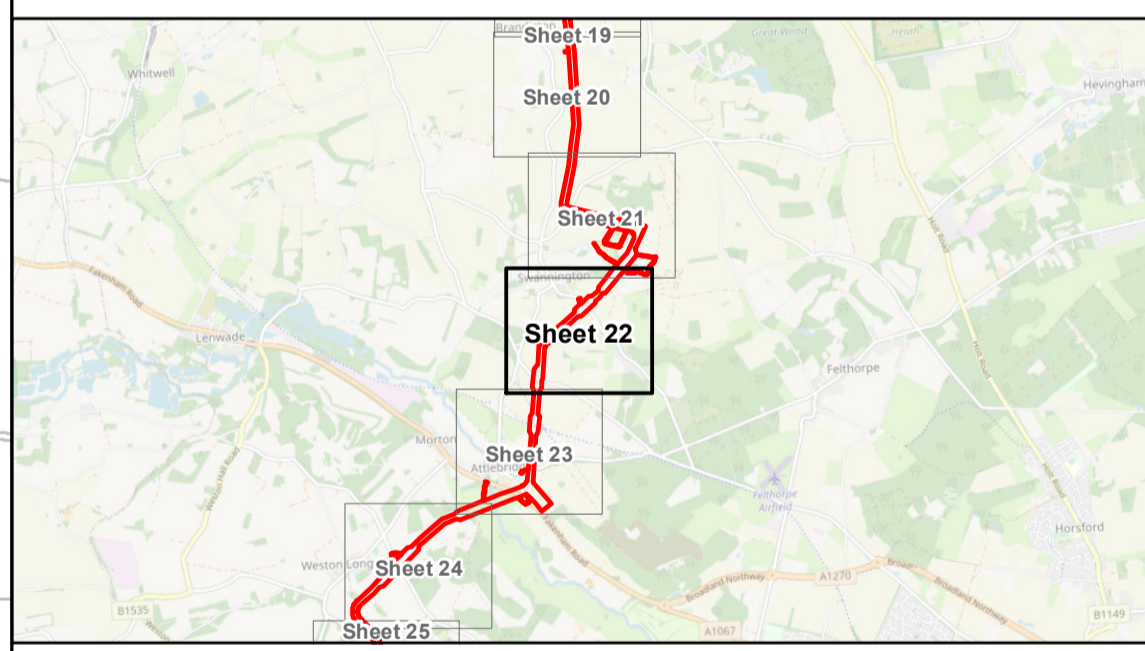
Sheet 23

Sheringham Shoal and Dudgeon Extension Projects

Title:
Access to Works Plan
Sheet 22 of 40

APFP Regulations Reference: 5(2)(k)
Application Doc. no.: 2.9

- Legend:
- Order Limits
 - Sheet Boundary
 - + Construction Access
 - + Early Works Access
 - + Construction Crossing



Coordinate Reference System: British National Grid
Transformation WGS84: OSGB_1936_To_WGS_1984_7

Scale: 1:2,500 Scale at size: A1

Equinor Doc. no.: C282-RH-Z-GA-00001

REV	DATE	STATUS	DRW	CHK	APR
E	11/04/2023	Fifth Issue Updated issue – material change	DE	ST	FM
D	28/02/2023	Fourth Issue	DE	ST	FM
C	13/10/2022	Third Issue	GC	ST	FM
B	19/08/2022	Second Issue	GC	ST	FM



612500

613000

613500

614000



Sheet 22

Sheringham Shoal and Dudgeon Extension Projects

Title:

Access to Works Plan Sheet 23 of 40

APFP Regulations Reference: 5(2)(k)

Application Doc. no.: 2.9

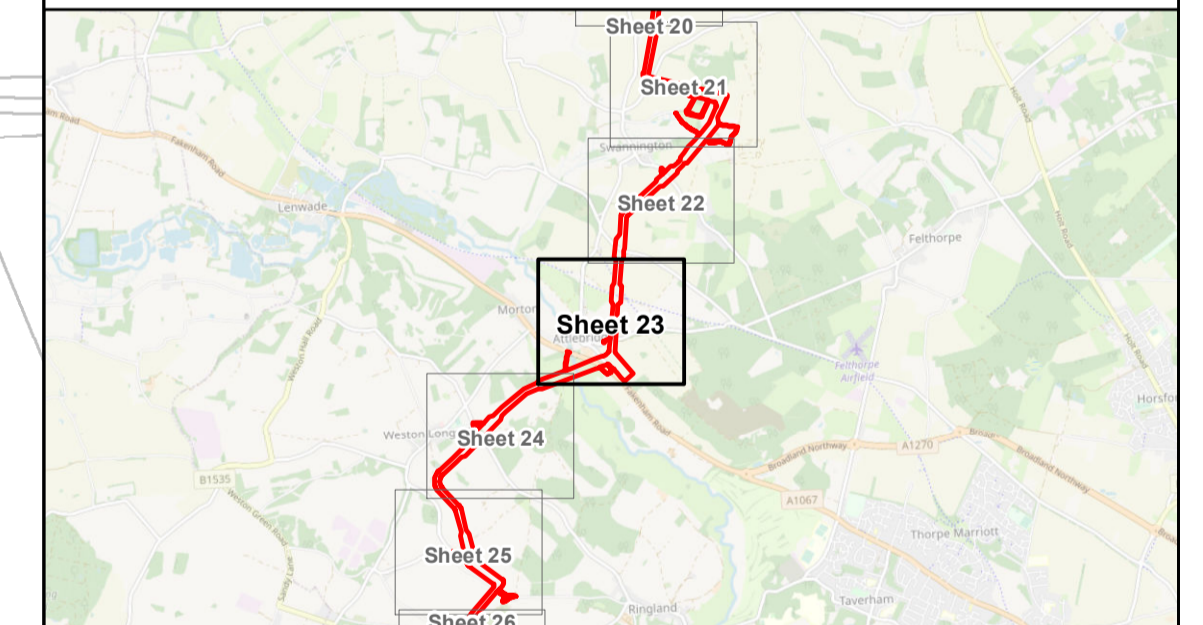
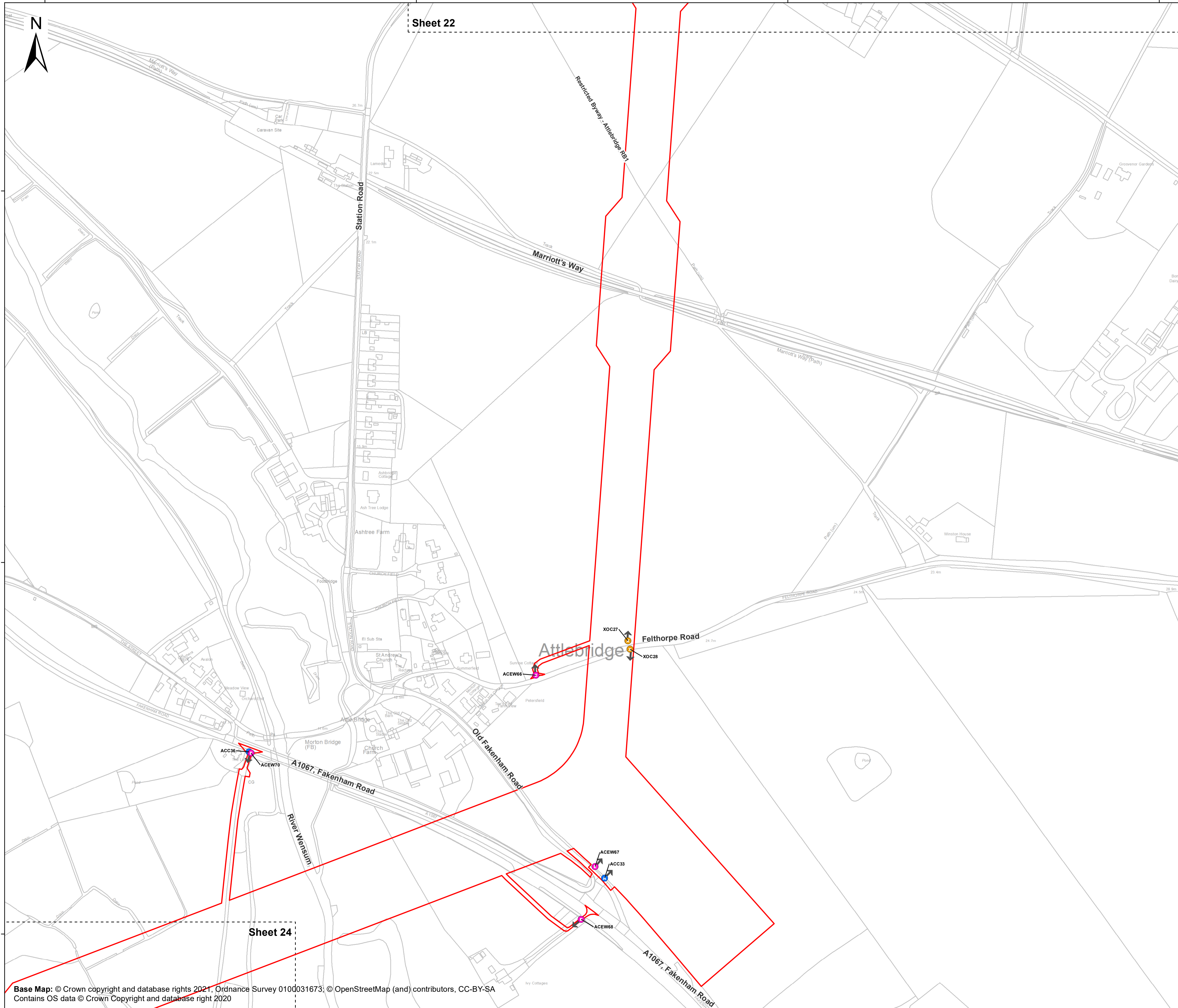
Legend:

- Order Limits
- Sheet Boundary
- + Construction Access
- + Early Works Access
- + Construction Crossing

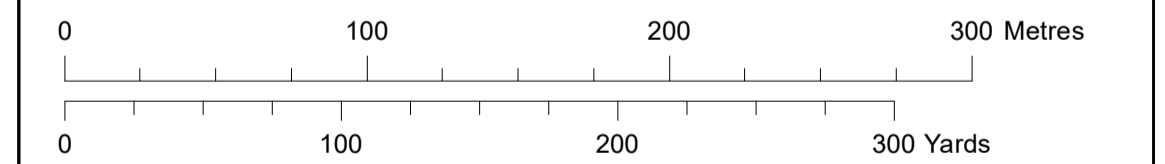
317500

317000

316500



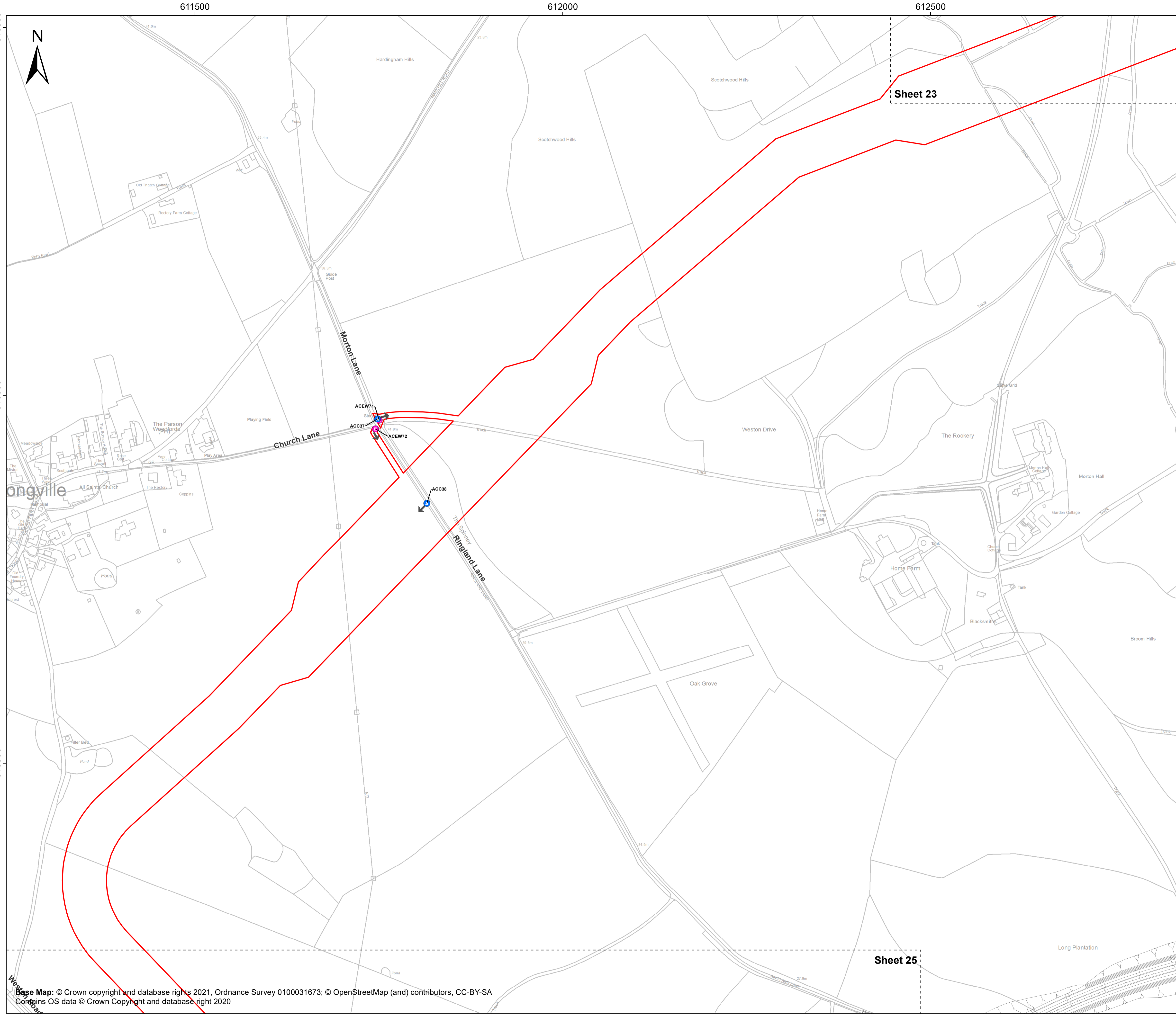
Coordinate Reference System: British National Grid
Transformation WGS84: OSGB_1936_To_WGS_1984_7



Scale: 1:2,500 Scale at size: A1

Equinor Doc. no.: C282-RH-Z-GA-00001

REV	DATE	STATUS	DRW	CHK	APR
E	11/04/2023	Fifth Issue Updated issue – material change	DE	ST	FM
D	28/02/2023	Fourth Issue	DE	ST	FM
C	13/10/2022	Third Issue	GC	ST	FM
B	19/08/2022	Second Issue	GC	ST	FM

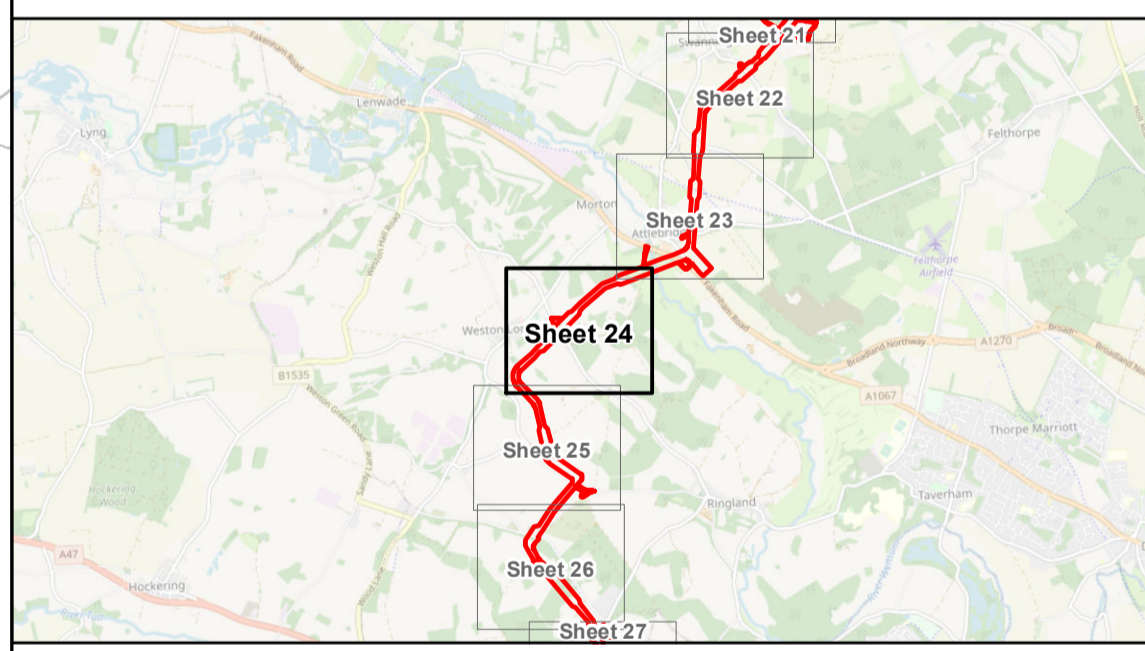


Sheringham Shoal and Dudgeon Extension Projects

Title:
Access to Works Plan
Sheet 24 of 40

APFP Regulations Reference: 5(2)(k)
Application Doc. no.: 2.9

- Legend:
- Order Limits
 - Sheet Boundary
 - Norwich Western Link Road
 - Construction Access
 - Early Works Access



Coordinate Reference System: British National Grid
Transformation WGS84: OSGB_1936_To_WGS_1984_7

Scale: 1:2,500 Scale at size: A1

Equinor Doc. no.: C282-RH-Z-GA-00001

REV	DATE	STATUS	DRW	CHK	APR
E	11/04/2023	Fifth Issue Updated issue – material change	DE	ST	FM
D	28/02/2023	Fourth Issue	DE	ST	FM
C	13/10/2022	Third Issue	GC	ST	FM
B	19/08/2022	Second Issue	GC	ST	FM



611000

611500

612000



Weston Road

Sheet 24

Sheringham Shoal and Dudgeon Extension Projects

Title:

Access to Works Plan Sheet 25 of 40

APFP Regulations Reference: 5(2)(k)

Application Doc. no.: 2.9

Legend:

- Order Limits
- Sheet Boundary
- Norwich Western Link Road
- Construction Access
- Early Works Access

315000

314500

314000

Weston Green Road

Farm Access

Church Hill Lane

Church Hill Lane

Breck Barn Cottages

ACEW73

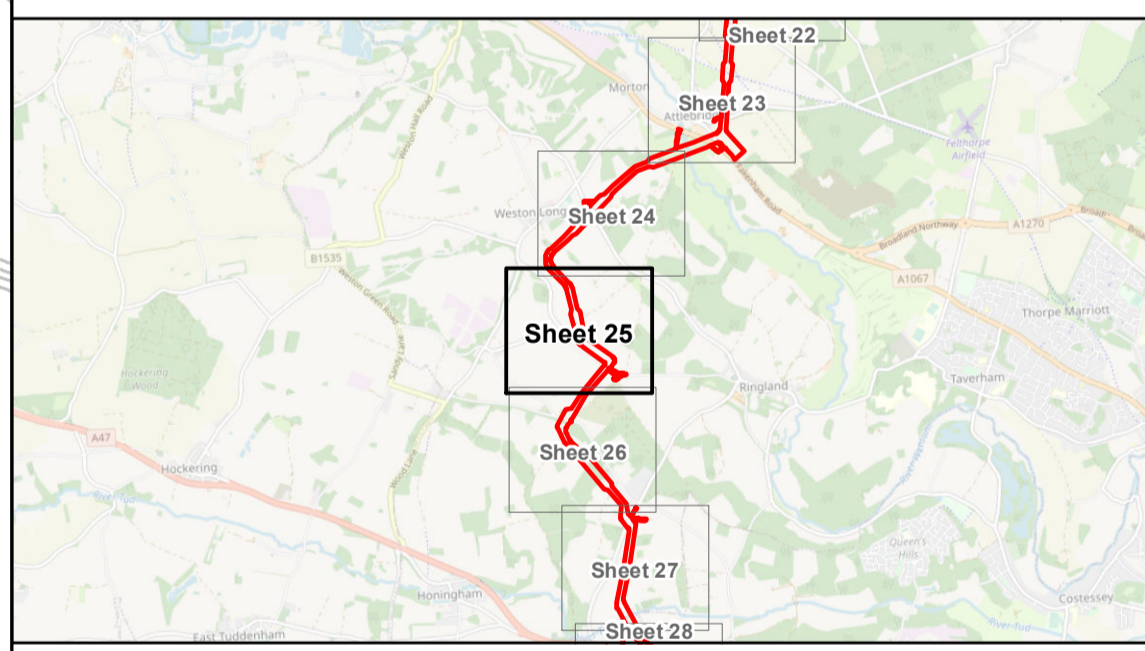
ACC39

ACC41

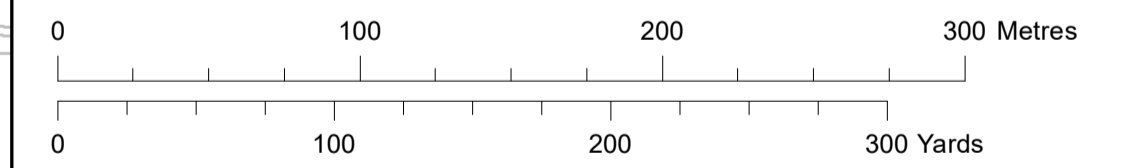
ACC40

ACEW75

ACEW74



Coordinate Reference System: British National Grid
Transformation WGS84: OSGB_1936_To_WGS_1984_7



Scale: 1:2,500 Scale at size: A1

Equinor Doc. no.: C282-RH-Z-GA-00001

REV	DATE	STATUS	DRW	CHK	APR
E	11/04/2023	Fifth Issue Updated issue – material change	DE	ST	FM
D	28/02/2023	Fourth Issue	DE	ST	FM
C	13/10/2022	Third Issue	GC	ST	FM
B	19/08/2022	Second Issue	GC	ST	FM

Sheet 26

Base Map: © Crown copyright and database rights 2021, Ordnance Survey 0100031673; © OpenStreetMap (and) contributors, CC-BY-SA
Contains OS data © Crown Copyright and database right 2020



611000 611500 612000 612500



Sheet 25

Sheringham Shoal and Dudgeon Extension Projects

Title:
Access to Works Plan
Sheet 26 of 40

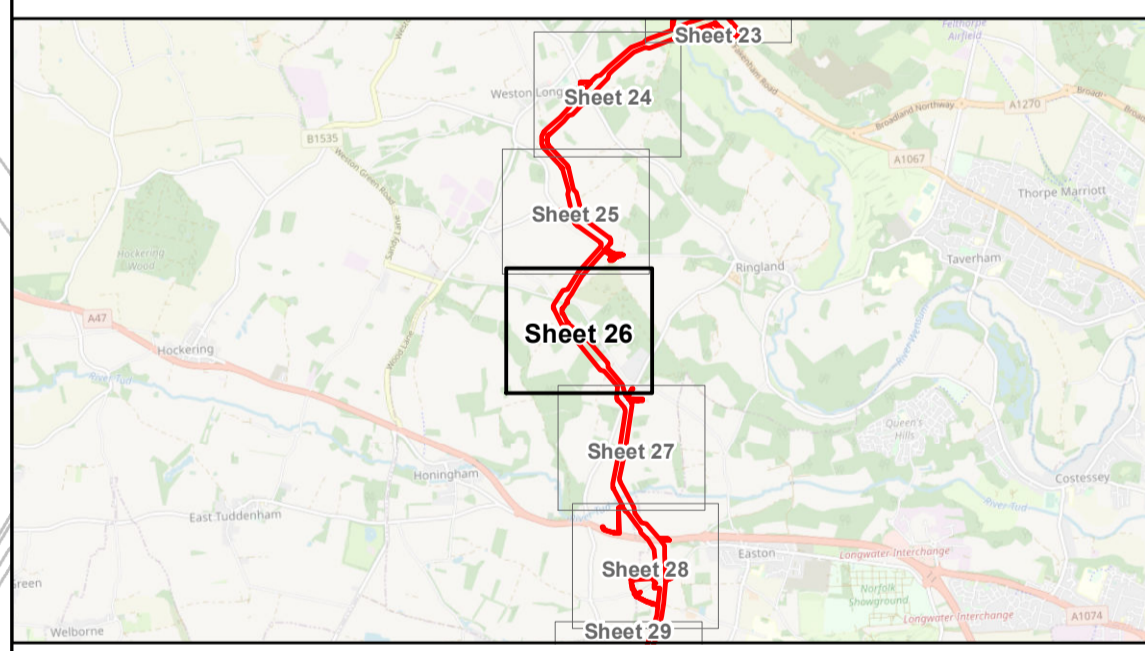
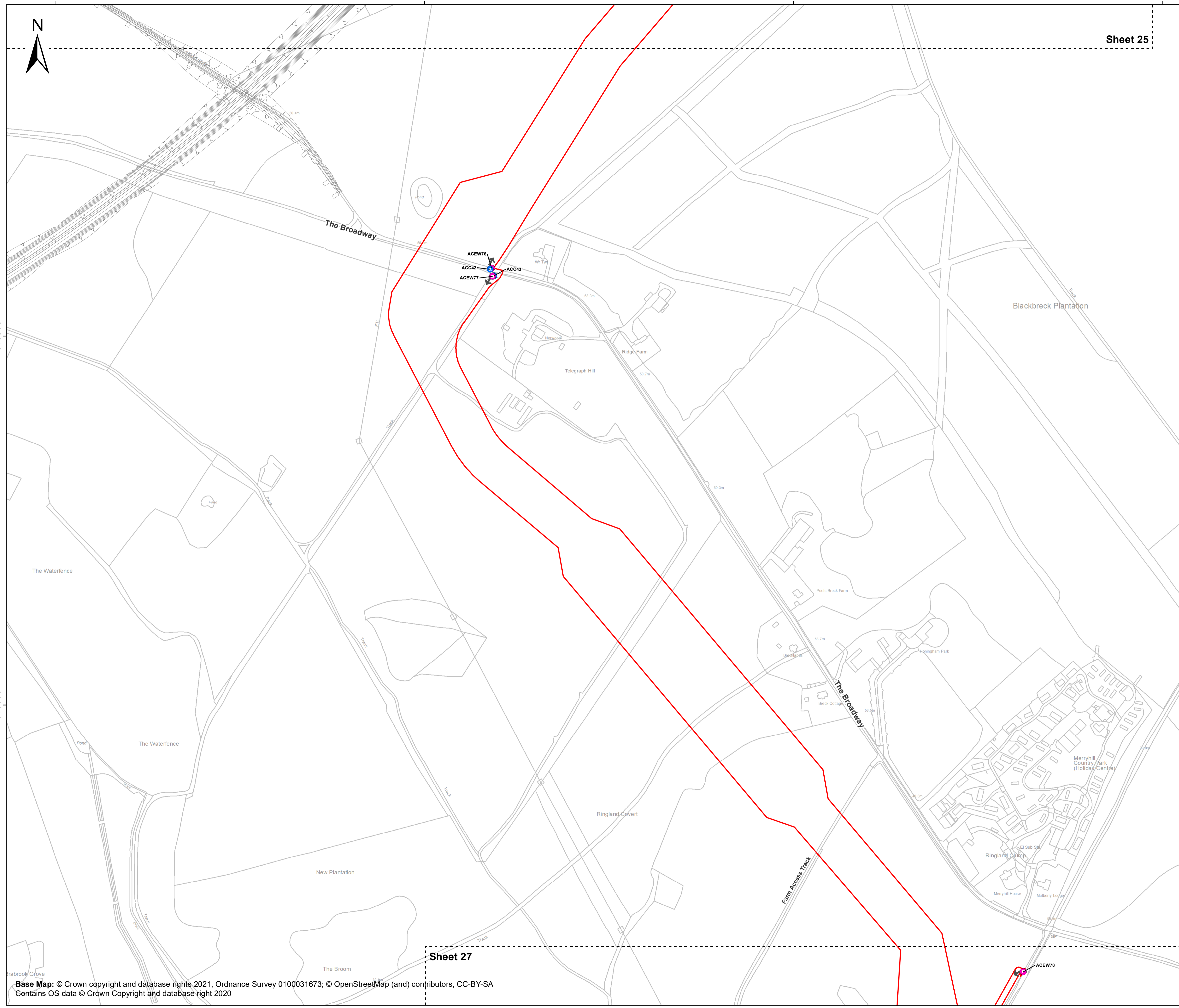
APFP Regulations Reference: 5(2)(k)
Application Doc. no.: 2.9

Legend:

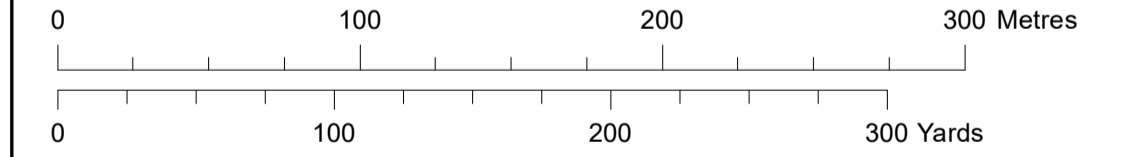
- Order Limits
- Sheet Boundary
- Norwich Western Link Road
- + Construction Access
- + Early Works Access

313500

313000



Coordinate Reference System: British National Grid
Transformation WGS84: OSGB_1936_To_WGS_1984_7



Scale: 1:2,500 Scale at size: A1

Equinor Doc. no.: C282-RH-Z-GA-00001

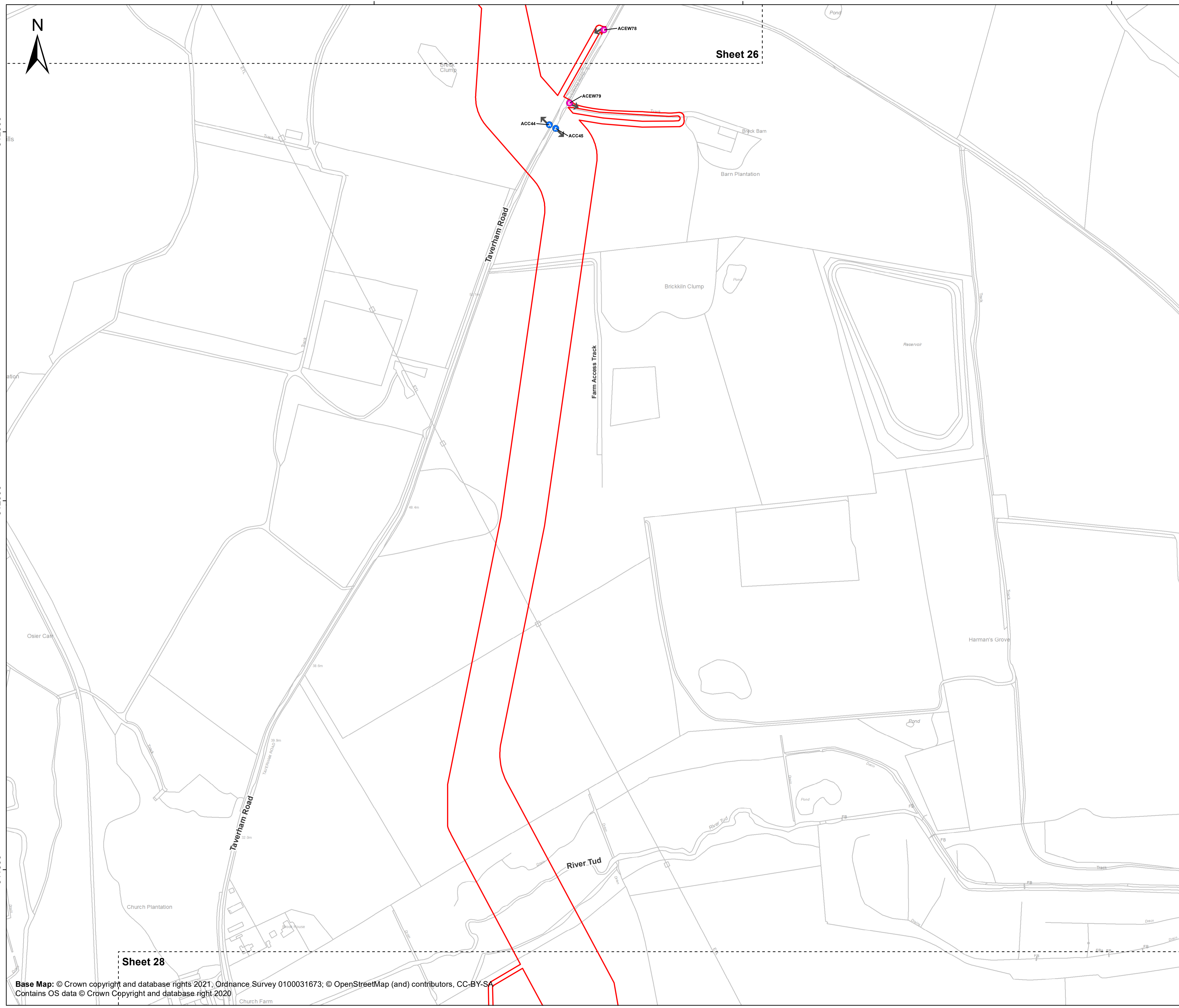
E	11/04/2023	Updated issue – material change	DE	ST	FM
D	28/02/2023	Fourth Issue	DE	ST	FM
C	13/10/2022	Third Issue	GC	ST	FM
B	19/08/2022	Second Issue	GC	ST	FM
REV	DATE	STATUS	DRW	CHK	APR



Sheet 27

612000 612500 613000

312500
312000
311500



Sheet 26

Sheet 28

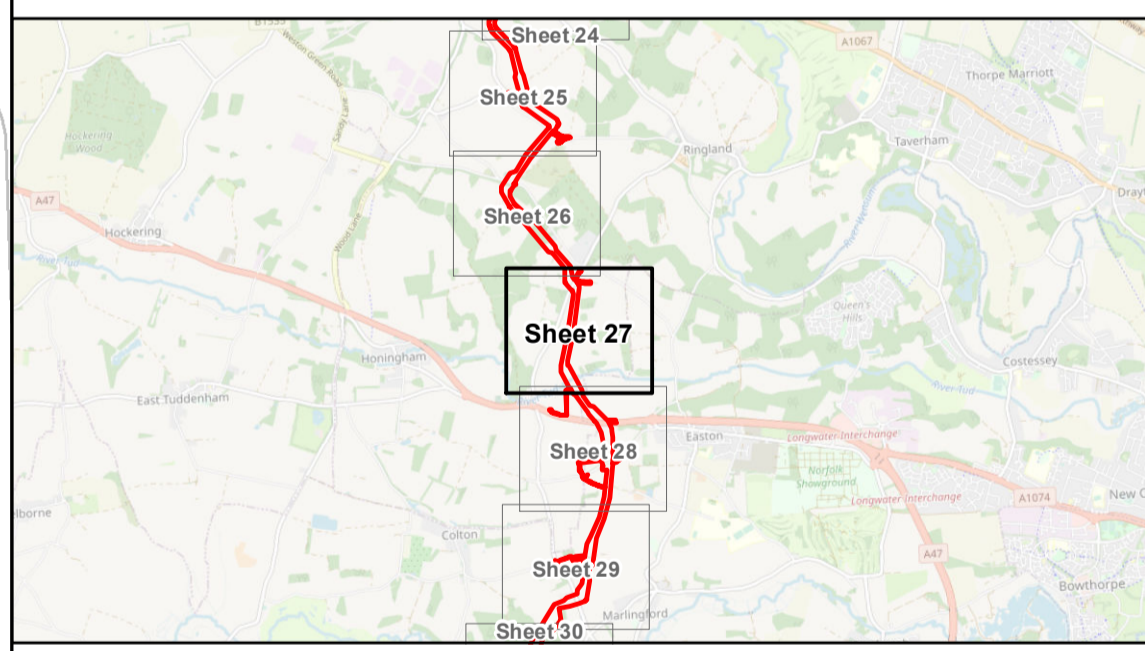
Sheringham Shoal and Dudgeon Extension Projects

Title:
Access to Works Plan
Sheet 27 of 40

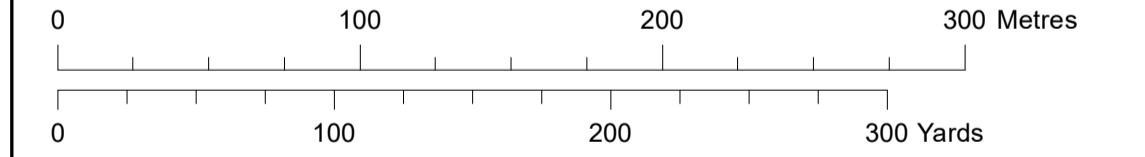
APFP Regulations Reference: 5(2)(k)
Application Doc. no.: 2.9

Legend:

- Order Limits
- Sheet Boundary
- Construction Access
- Early Works Access



Coordinate Reference System: British National Grid
Transformation WGS84: OSGB_1936_To_WGS_1984_7

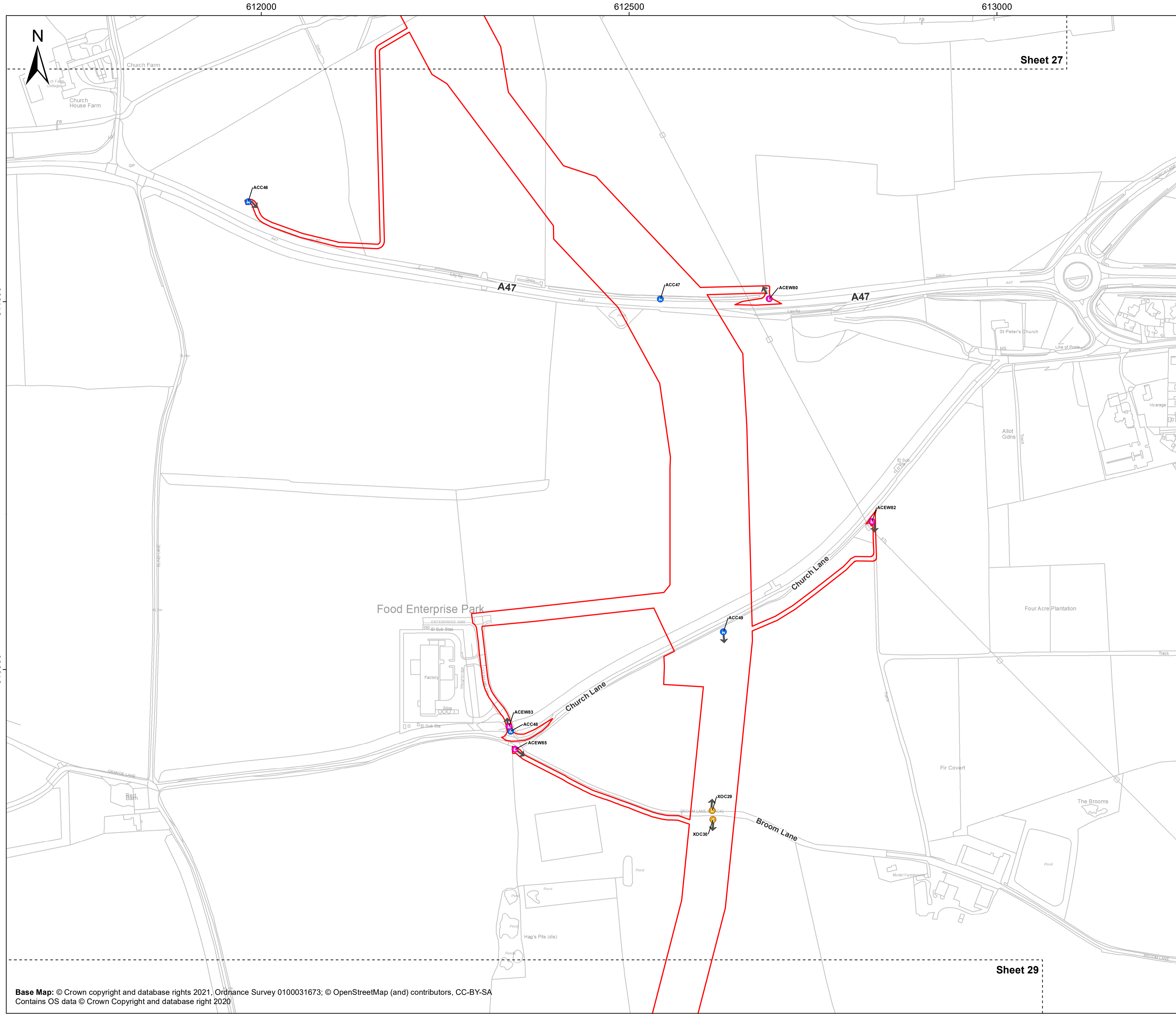


Scale: 1:2,500 Scale at size: A1

Equinor Doc. no.: C282-RH-Z-GA-00001

REV	DATE	STATUS	DRW	CHK	APR
E	11/04/2023	Fifth Issue Updated issue – material change	DE	ST	FM
D	28/02/2023	Fourth Issue	DE	ST	FM
C	13/10/2022	Third Issue	GC	ST	FM
B	19/08/2022	Second Issue	GC	ST	FM



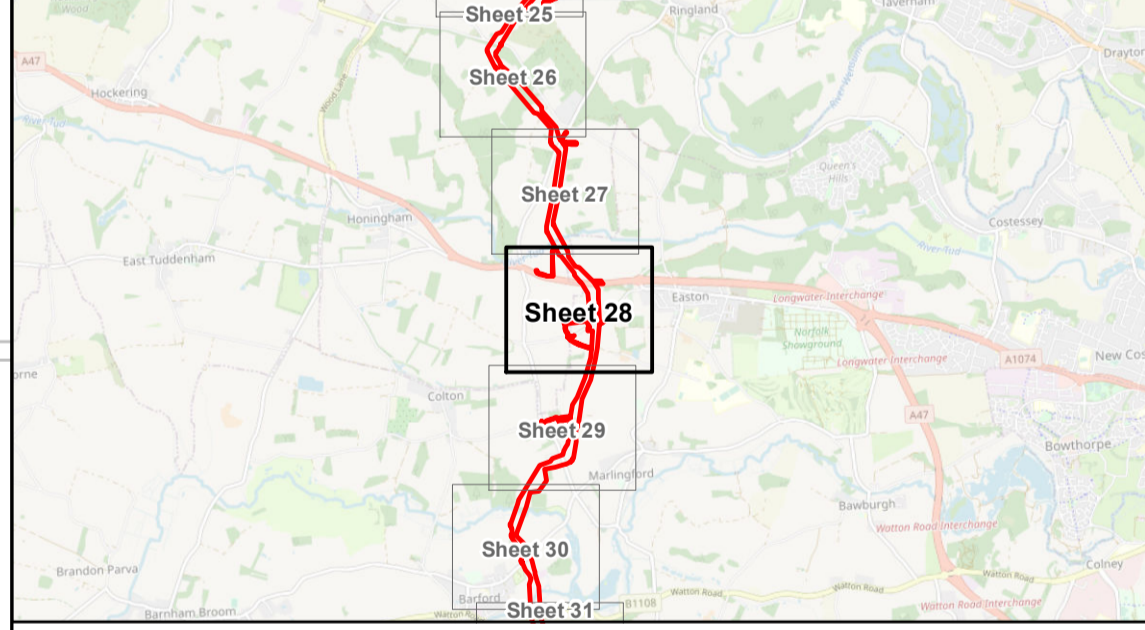


Sheringham Shoal and Dudgeon Extension Projects

Title:
Access to Works Plan
Sheet 28 of 40

APFP Regulations Reference: 5(2)(k)
Application Doc. no.: 2.9

- Legend:
- Order Limits
 - Sheet Boundary
 - ⬇ Construction Access
 - Early Works Access
 - ✕ Construction Crossing



Coordinate Reference System: British National Grid
Transformation WGS84: OSGB_1936_To_WGS_1984_7

Scale: 1:2,500 Scale at size: A1

Equinor Doc. no.: C282-RH-Z-GA-00001

REV	DATE	STATUS	DRW	CHK	APR
E	11/04/2023	Fifth Issue Updated issue – material change	DE	ST	FM
D	28/02/2023	Fourth Issue	DE	ST	FM
C	13/10/2022	Third Issue	GC	ST	FM
B	19/08/2022	Second Issue	GC	ST	FM

Base Map: © Crown copyright and database rights 2021, Ordnance Survey 0100031673; © OpenStreetMap (and) contributors, CC-BY-SA
Contains OS data © Crown Copyright and database right 2020



611500 612000 612500 613000

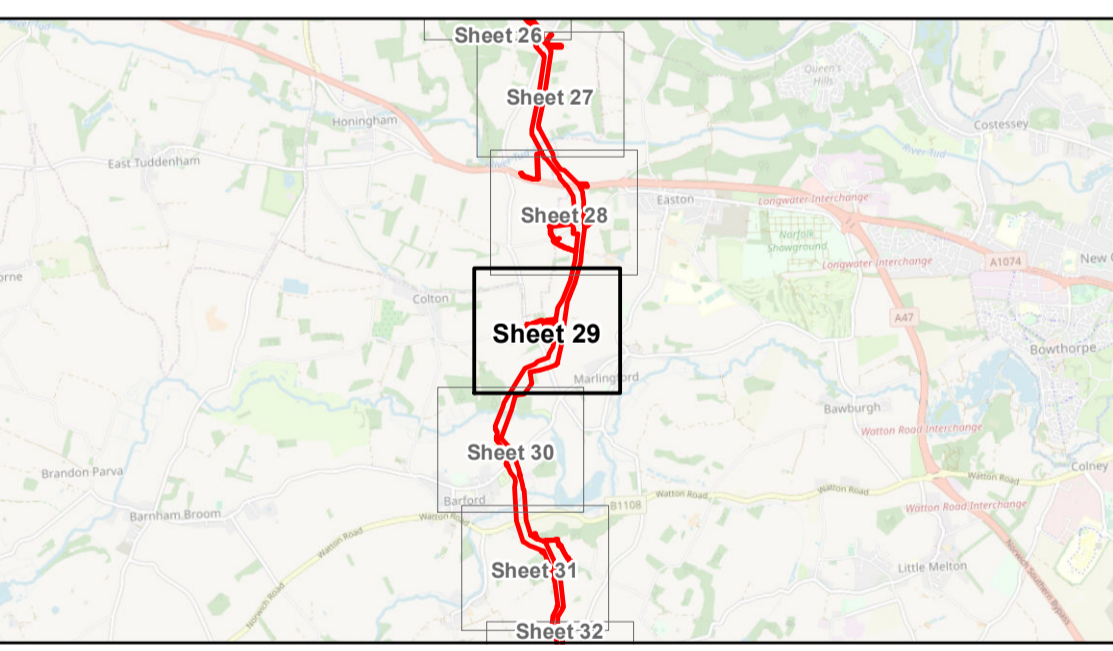


Sheringham Shoal and Dudgeon Extension Projects

Title:
Access to Works Plan
Sheet 29 of 40

APFP Regulations Reference: 5(2)(k)
Application Doc. no.: 2.9

- Legend:
- Order Limits
 - Sheet Boundary
 - Construction Access
 - Early Works Access



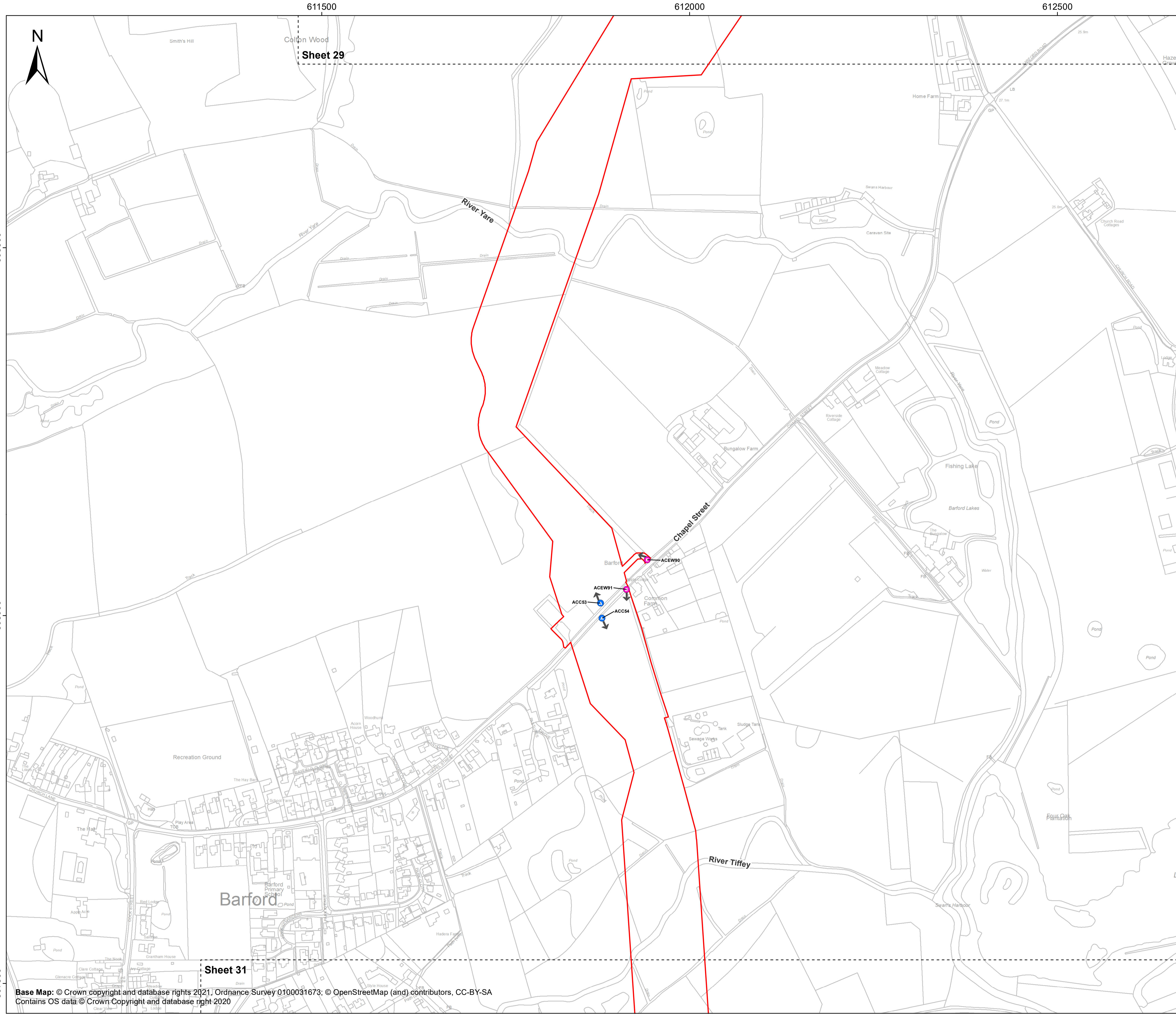
Coordinate Reference System: British National Grid
Transformation WGS84: OSGB_1936_To_WGS_1984_7

Scale: 1:2,500 Scale at size: A1

Equinor Doc. no.: C282-RH-Z-GA-00001

REV	DATE	STATUS	DRW	CHK	APR
E	11/04/2023	Fifth Issue Updated issue – material change	DE	ST	FM
D	28/02/2023	Fourth Issue	DE	ST	FM
C	13/10/2022	Third Issue	GC	ST	FM
B	19/08/2022	Second Issue	GC	ST	FM





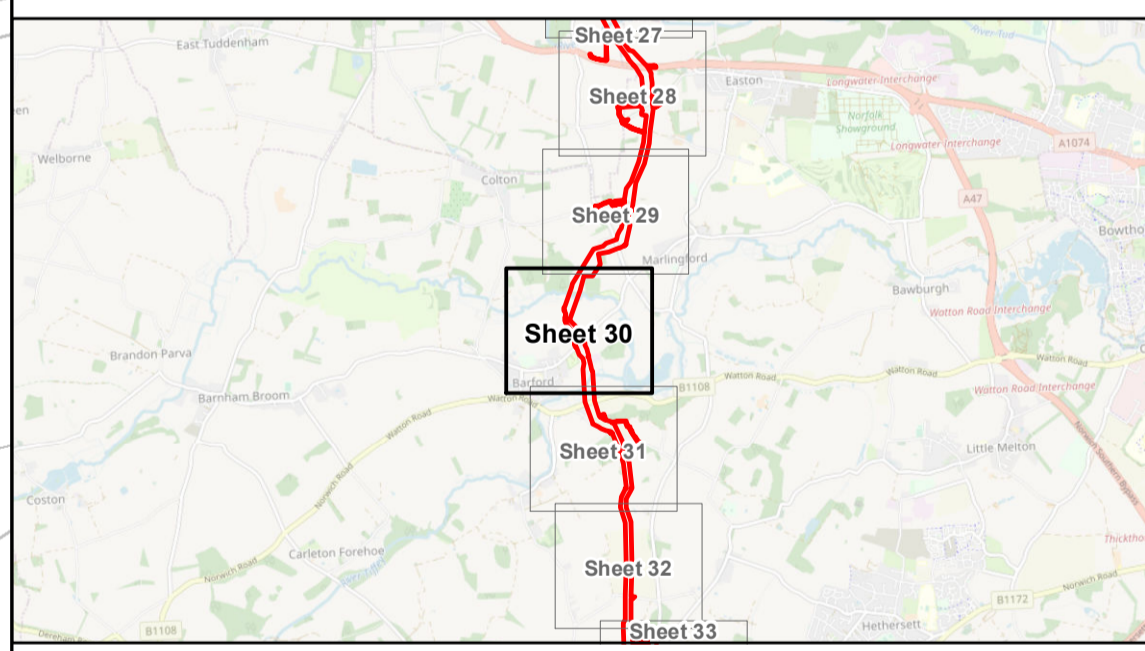
Sheringham Shoal and Dudgeon Extension Projects

Title:
Access to Works Plan
Sheet 30 of 40

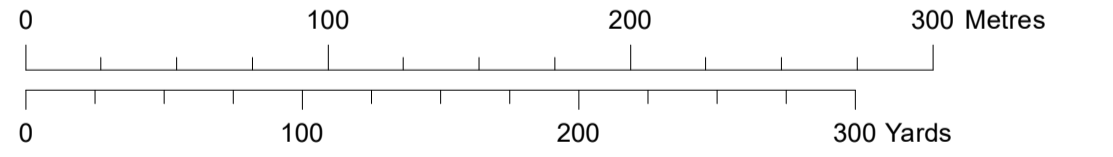
APFP Regulations Reference: 5(2)(k)
Application Doc. no.: 2.9

Legend:

- Order Limits
- Sheet Boundary
- Construction Access
- Early Works Access



Coordinate Reference System: British National Grid
Transformation WGS84: OSGB_1936_To_WGS_1984_7



Scale: 1:2,500 Scale at size: A1

Equinor Doc. no.: C282-RH-Z-GA-00001

E	11/04/2023	Fifth Issue Updated issue – material change	DE	ST	FM
D	28/02/2023	Fourth Issue	DE	ST	FM
C	13/10/2022	Third Issue	GC	ST	FM
B	19/08/2022	Second Issue	GC	ST	FM
REV	DATE	STATUS	DRW	CHK	APR



Sheringham Shoal and Dudgeon Extension Projects

Title:

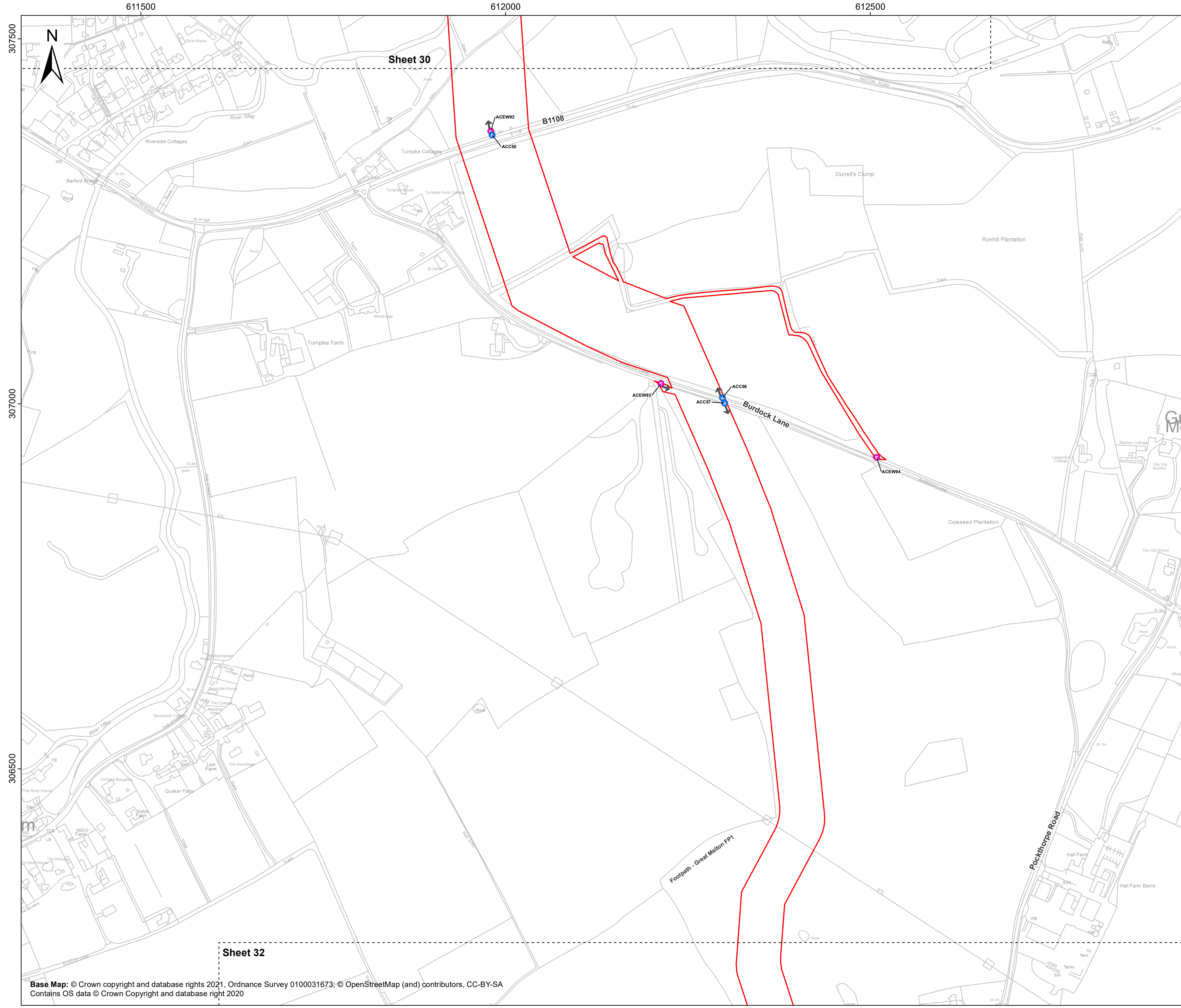
Access to Works Plan
Sheet 31 of 40

APFP Regulations Reference: 5(2)(k)

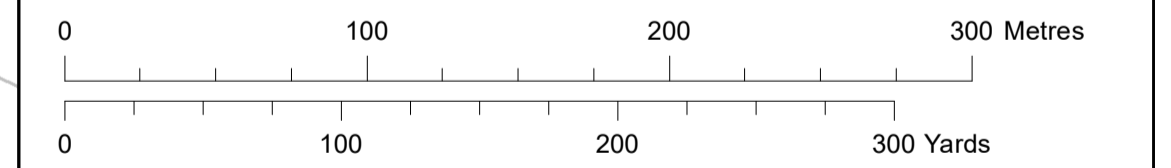
Application Doc. no.: 2.9

Legend:

- Order Limits
- Sheet Boundary
- Construction Access
- Early Works Access



Coordinate Reference System: British National Grid
Transformation WGS84: OSGB_1936_To_WGS_1984_7



Scale: 1:2,500 Scale at size: A1

Equinor Doc. no.: C282-RH-Z-GA-00001

REV	DATE	STATUS	DRW	CHK	APR
E	11/04/2023	Fifth Issue Updated issue – material change	DE	ST	FM
D	28/02/2023	Fourth Issue	DE	ST	FM
C	13/10/2022	Third Issue	GC	ST	FM
B	19/08/2022	Second Issue	GC	ST	FM



612000

612500

613000



Sheet 31

Sheringham Shoal and Dudgeon Extension Projects

Title:

Access to Works Plan Sheet 32 of 40

APFP Regulations Reference: 5(2)(k)

Application Doc. no.: 2.9

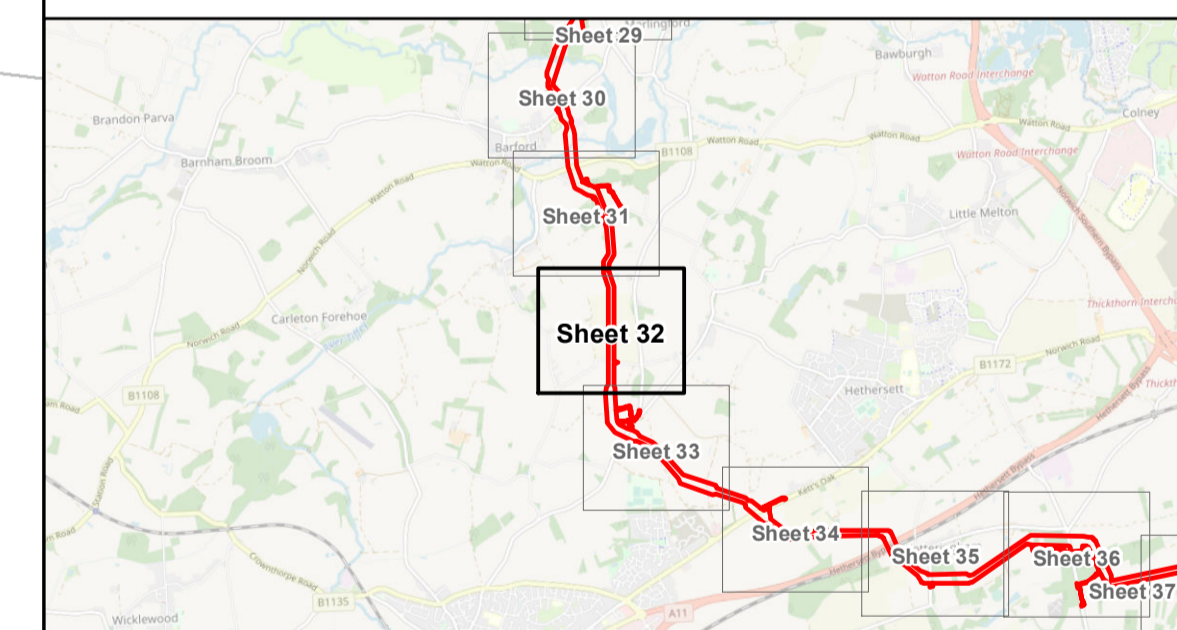
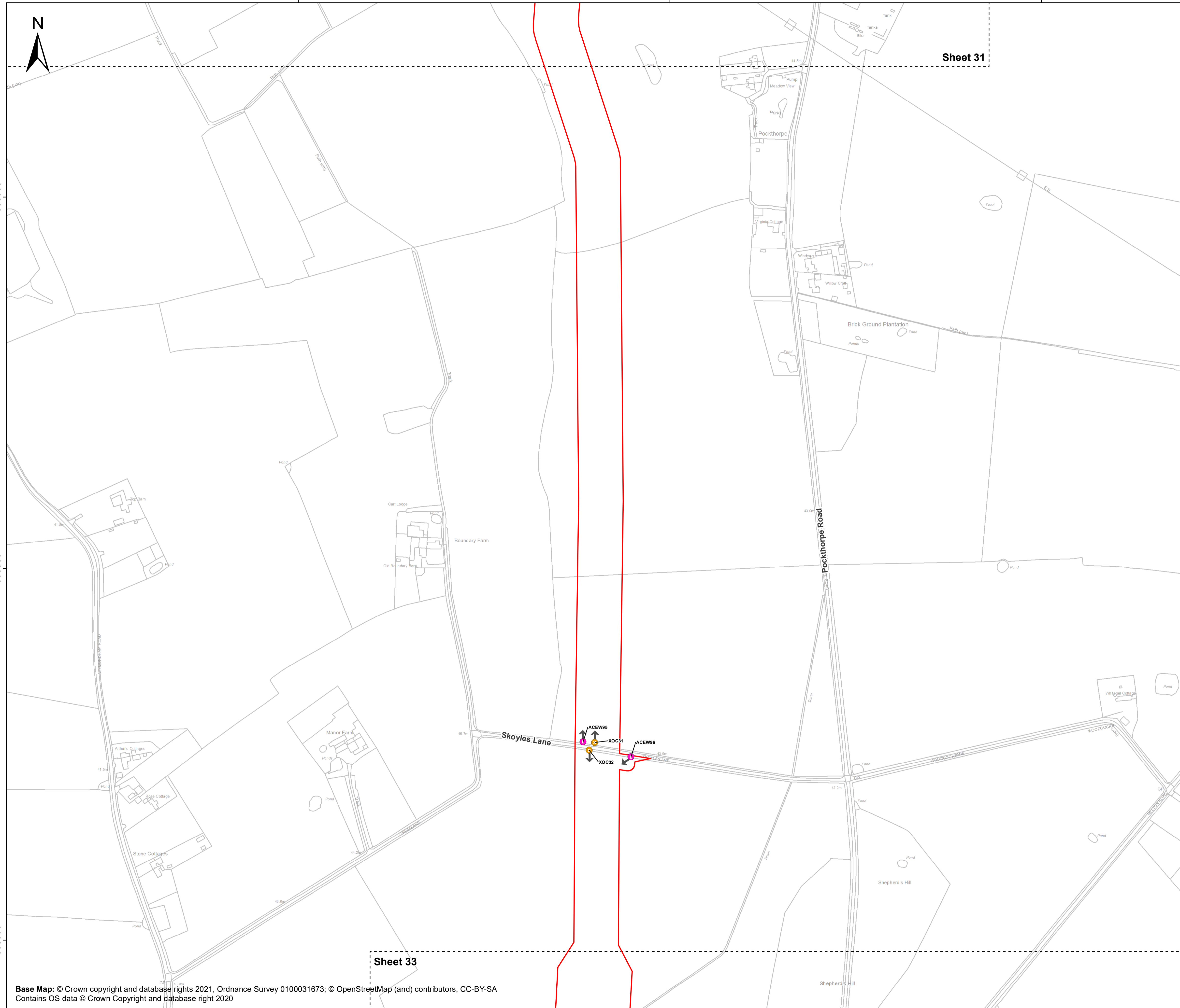
Legend:

- Order Limits
- Sheet Boundary
- Early Works Access
- ✕ Construction Crossing

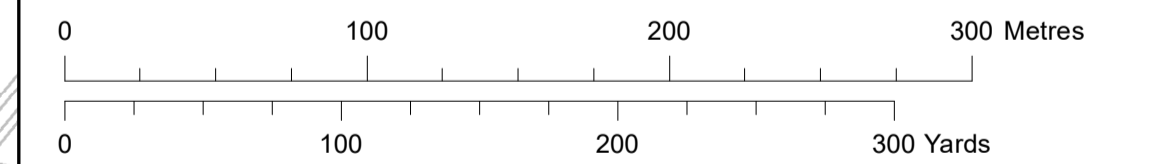
306000

305500

305000



Coordinate Reference System: British National Grid
Transformation WGS84: OSGB_1936_To_WGS_1984_7



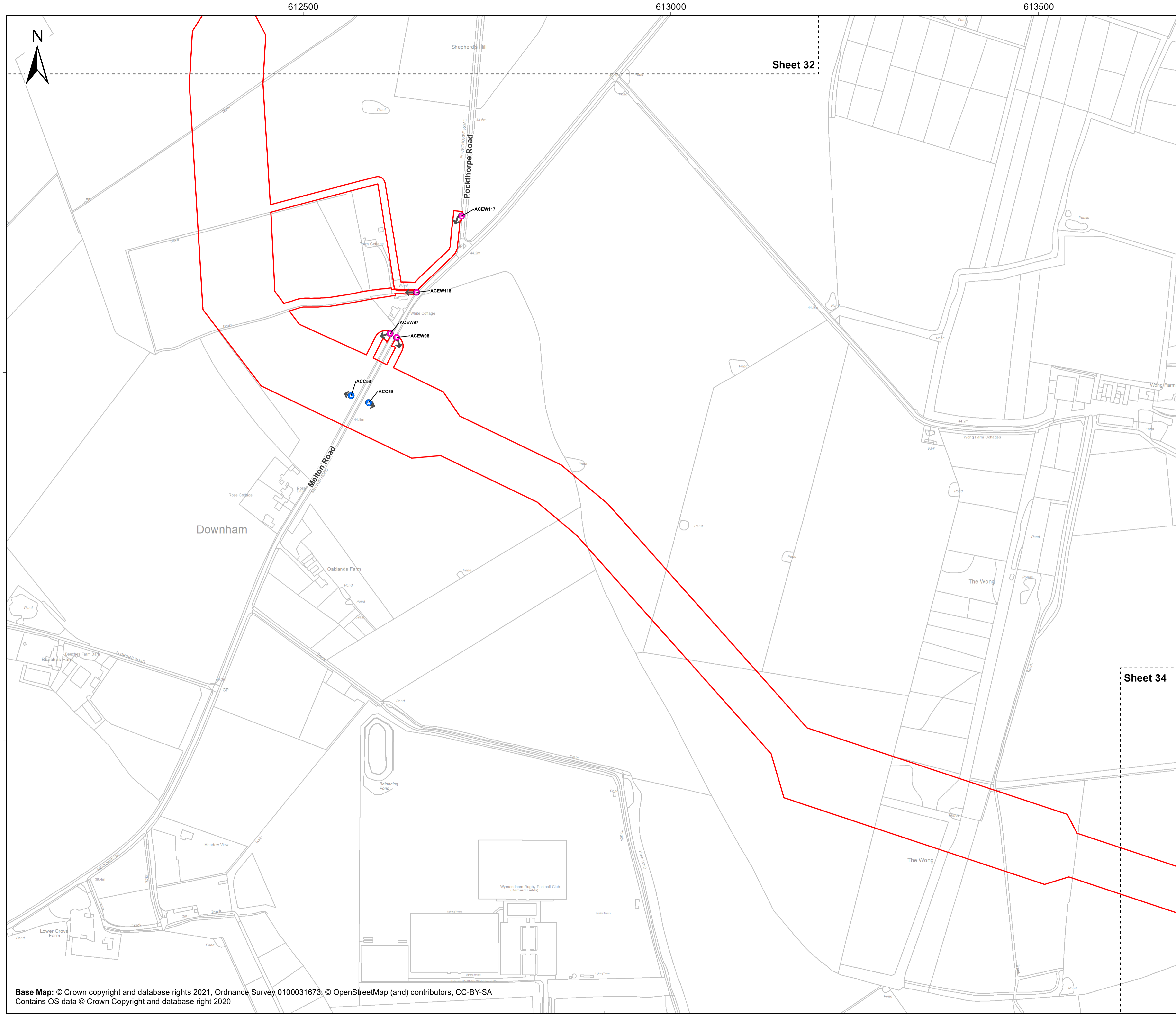
Scale: 1:2,500 Scale at size: A1

Equinor Doc. no.: C282-RH-Z-GA-00001

REV	DATE	STATUS	DRW	CHK	APR
E	11/04/2023	Fifth Issue Updated issue – material change	DE	ST	FM
D	28/02/2023	Fourth Issue	DE	ST	FM
C	13/10/2022	Third Issue	GC	ST	FM
B	19/08/2022	Second Issue	GC	ST	FM

Sheet 33





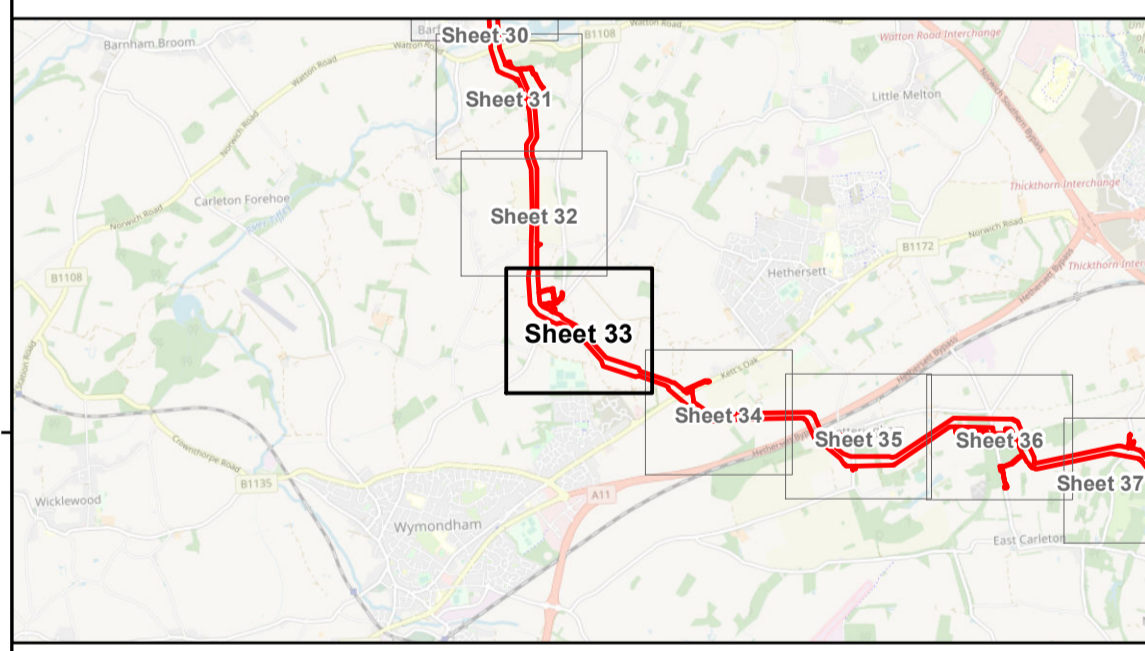
Sheringham Shoal and Dudgeon Extension Projects

Title:
Access to Works Plan
Sheet 33 of 40

APFP Regulations Reference: 5(2)(k)
Application Doc. no.: 2.9

Legend:

- Order Limits
- Sheet Boundary
- ⊕ Construction Access
- ⊕ Early Works Access



Coordinate Reference System: British National Grid
Transformation WGS84: OSGB_1936_To_WGS_1984_7

0 100 200 300 Metres
0 100 200 300 Yards

Scale: 1:2,500 Scale at size: A1

Equinor Doc. no.: C282-RH-Z-GA-00001

REV	DATE	STATUS	DRW	CHK	APR
E	11/04/2023	Fifth Issue Updated issue – material change	DE	ST	FM
D	28/02/2023	Fourth Issue	DE	ST	FM
C	13/10/2022	Third Issue	GC	ST	FM
B	19/08/2022	Second Issue	GC	ST	FM



614000

614500

615000

Sheringham Shoal and Dudgeon Extension Projects

Title:

Access to Works Plan Sheet 34 of 40

APFP Regulations Reference: 5(2)(k)

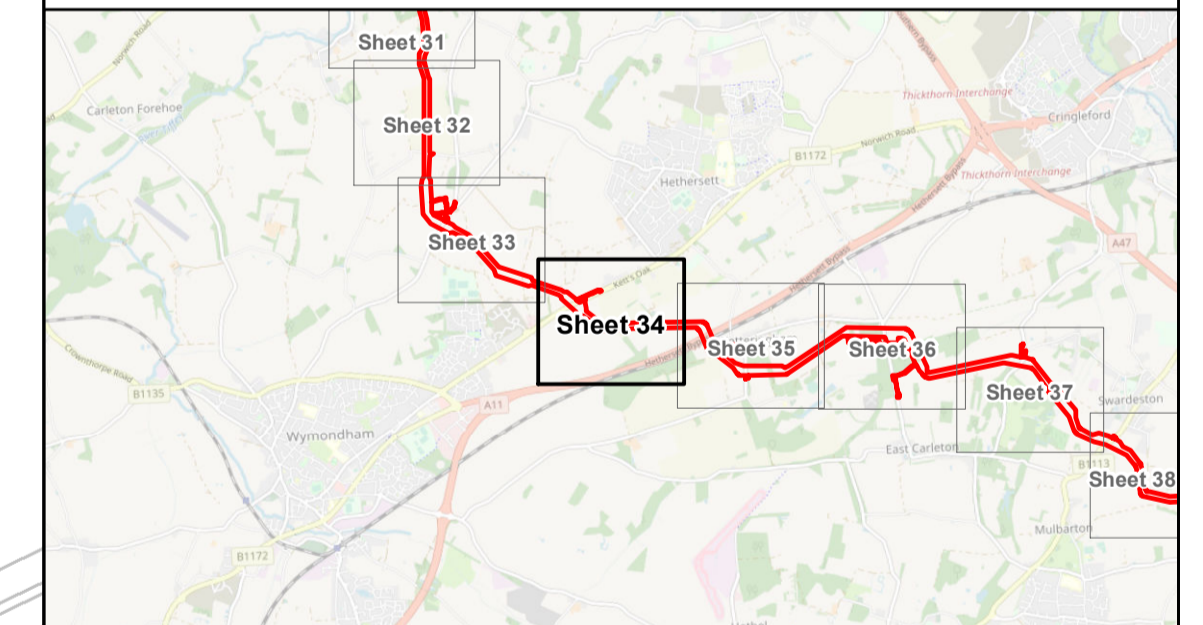
Application Doc. no.: 2.9

Legend:

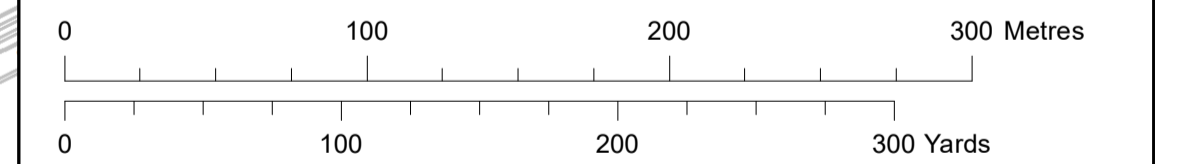
- Order Limits
- Sheet Boundary
- + Construction Access
- + Early Works Access

Sheet 35

Sheet 33



Coordinate Reference System: British National Grid
Transformation WGS84: OSGB_1936_To_WGS_1984_7

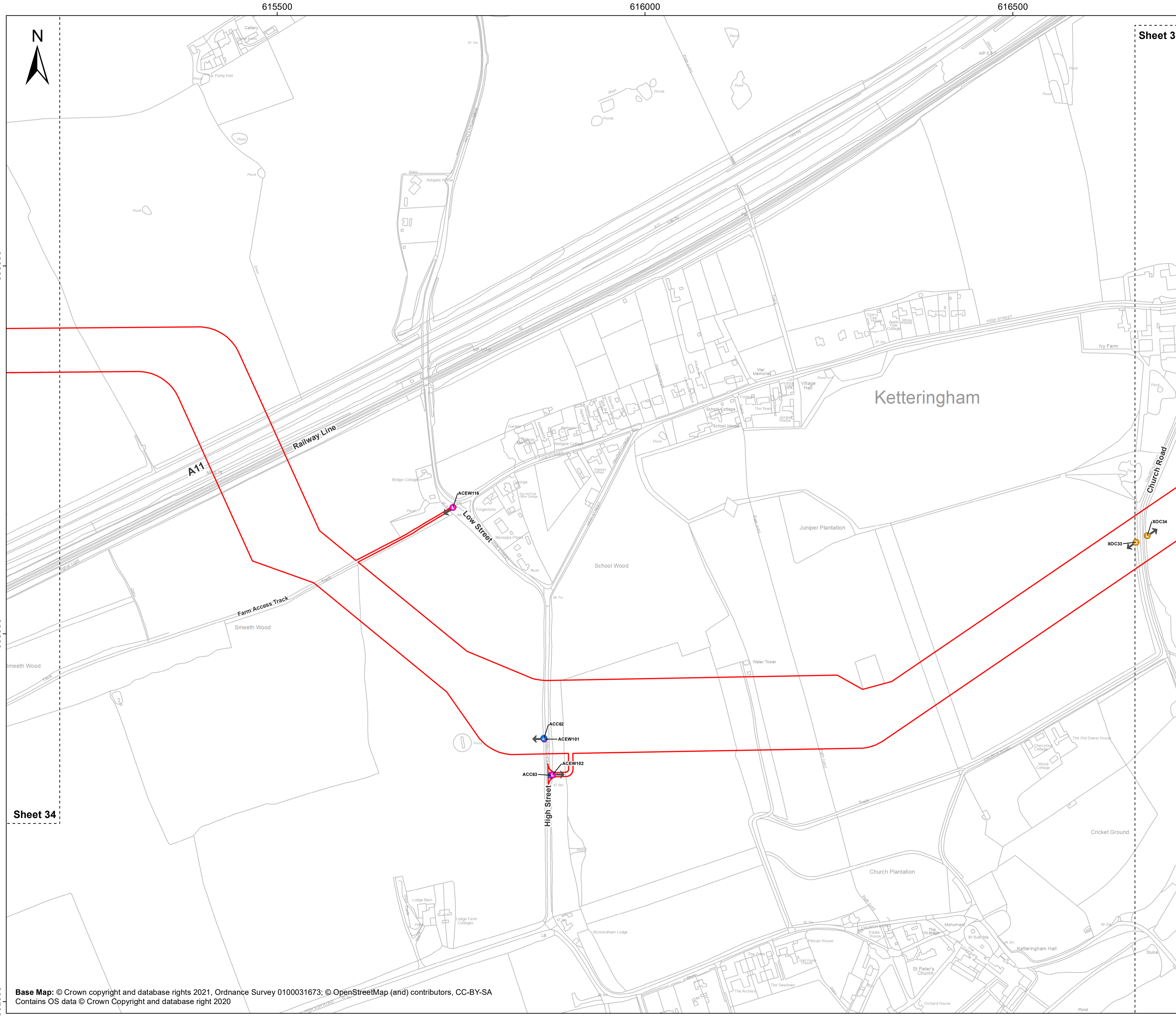


Scale: 1:2,500 Scale at size: A1

Equinor Doc. no.: C282-RH-Z-GA-00001

REV	DATE	STATUS	DRW	CHK	APR
E	11/04/2023	Fifth Issue Updated issue – material change	DE	ST	FM
D	28/02/2023	Fourth Issue	DE	ST	FM
C	13/10/2022	Third Issue	GC	ST	FM
B	19/08/2022	Second Issue	GC	ST	FM



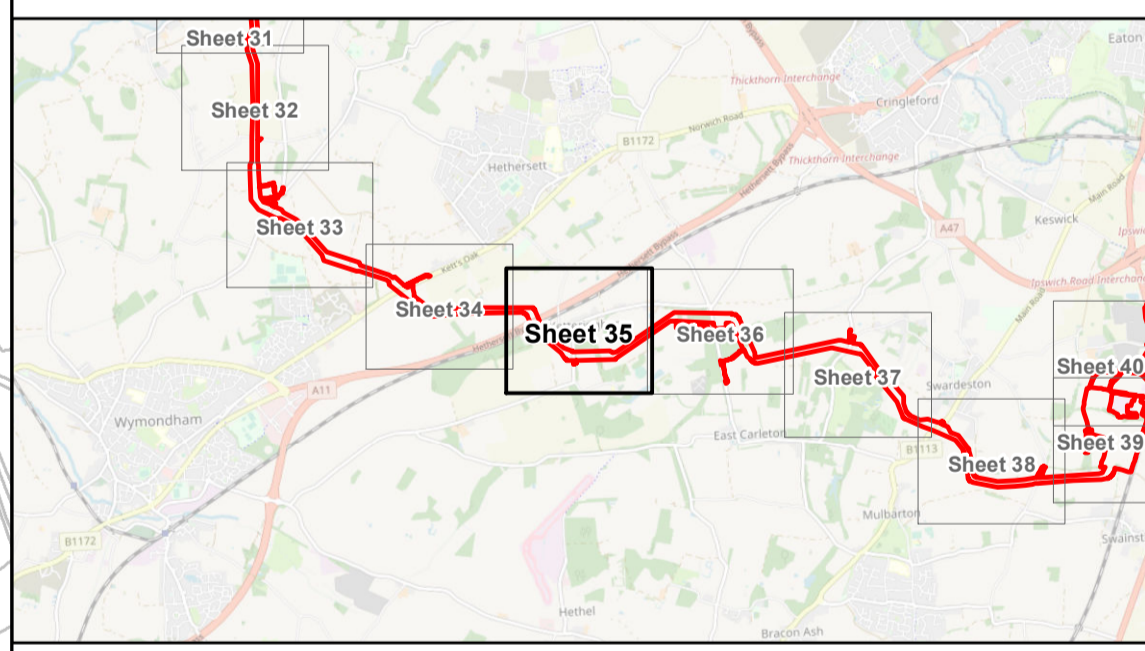


Sheringham Shoal and Dudgeon Extension Projects

Title:
Access to Works Plan
Sheet 35 of 40

APFP Regulations Reference: 5(2)(k)
Application Doc. no.: 2.9

- Legend:
- Order Limits
 - Sheet Boundary
 - ➔ Construction Access
 - Early Works Access
 - ✕ Construction Crossing



Coordinate Reference System: British National Grid
Transformation WGS84: OSGB_1936_To_WGS_1984_7

Scale: 1:2,500 Scale at size: A1

Equinor Doc. no.: C282-RH-Z-GA-00001

REV	DATE	STATUS	DRW	CHK	APR
E	11/04/2023	Fifth Issue Updated issue – material change	DE	ST	FM
D	28/02/2023	Fourth Issue	DE	ST	FM
C	13/10/2022	Third Issue	GC	ST	FM
B	19/08/2022	Second Issue	GC	ST	FM



617000

617500

618000



Sheringham Shoal and Dudgeon Extension Projects

Title:

Access to Works Plan Sheet 36 of 40

APFP Regulations Reference: 5(2)(k)

Application Doc. no.: 2.9

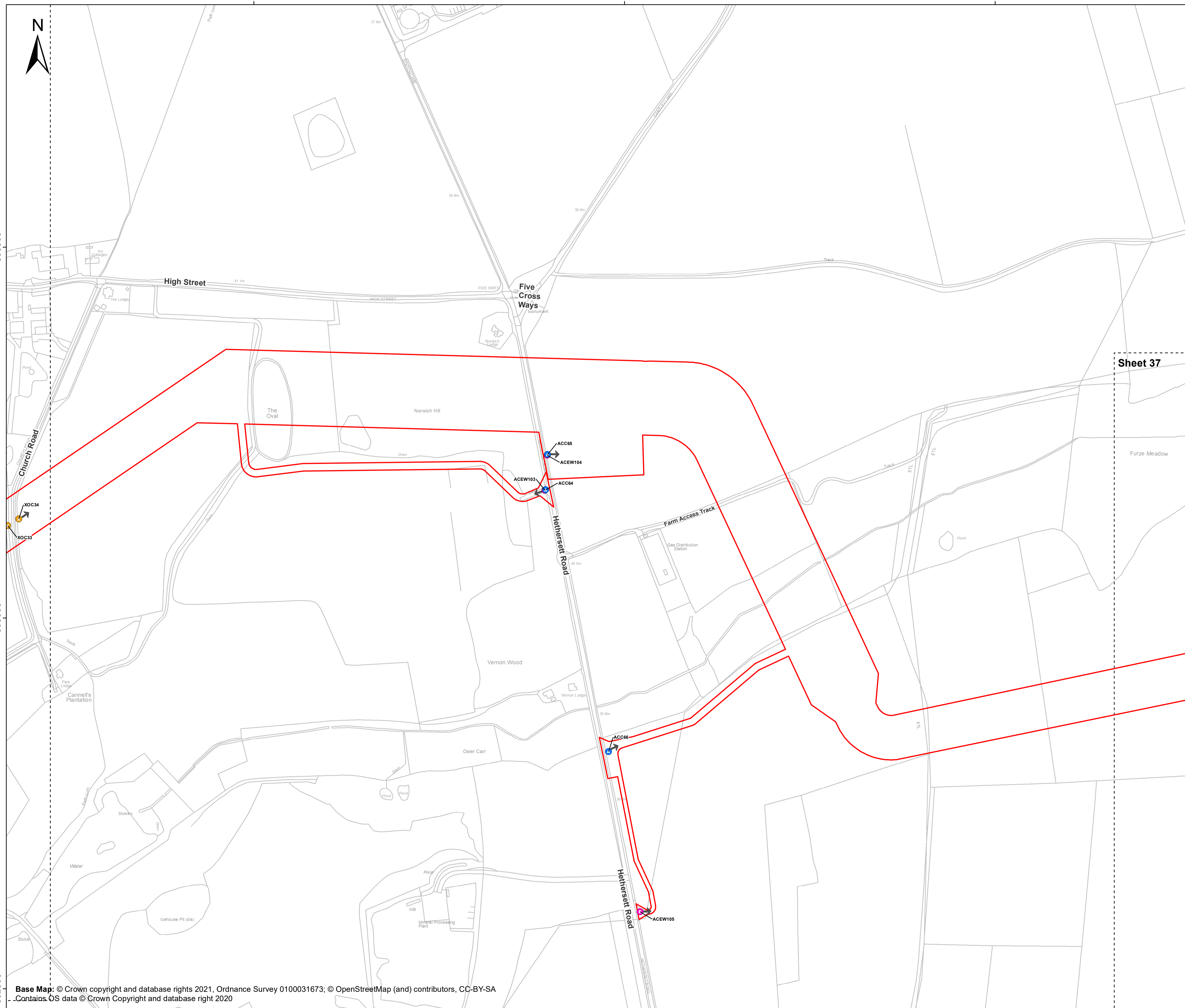
Legend:

- Order Limits
- Sheet Boundary
- Construction Access
- Early Works Access
- ✕ Construction Crossing

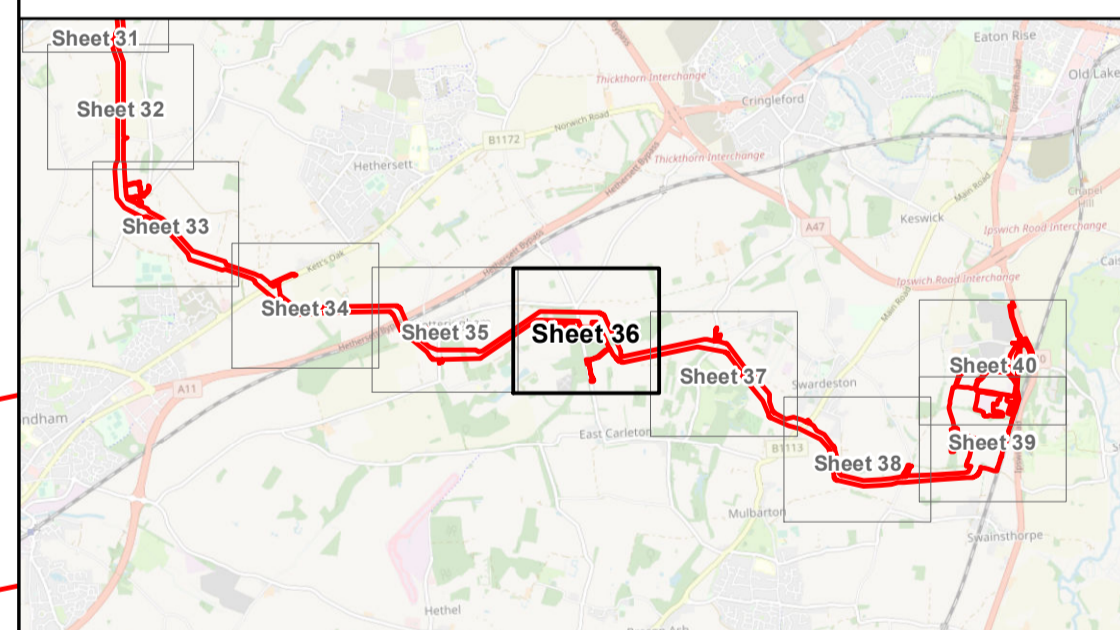
303500

303000

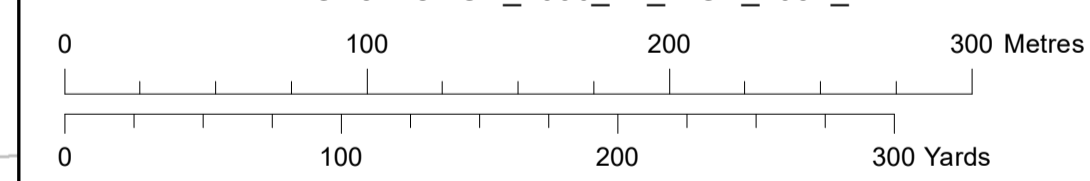
302500



Sheet 37



Coordinate Reference System: British National Grid
Transformation WGS84: OSGB_1936_To_WGS_1984_7

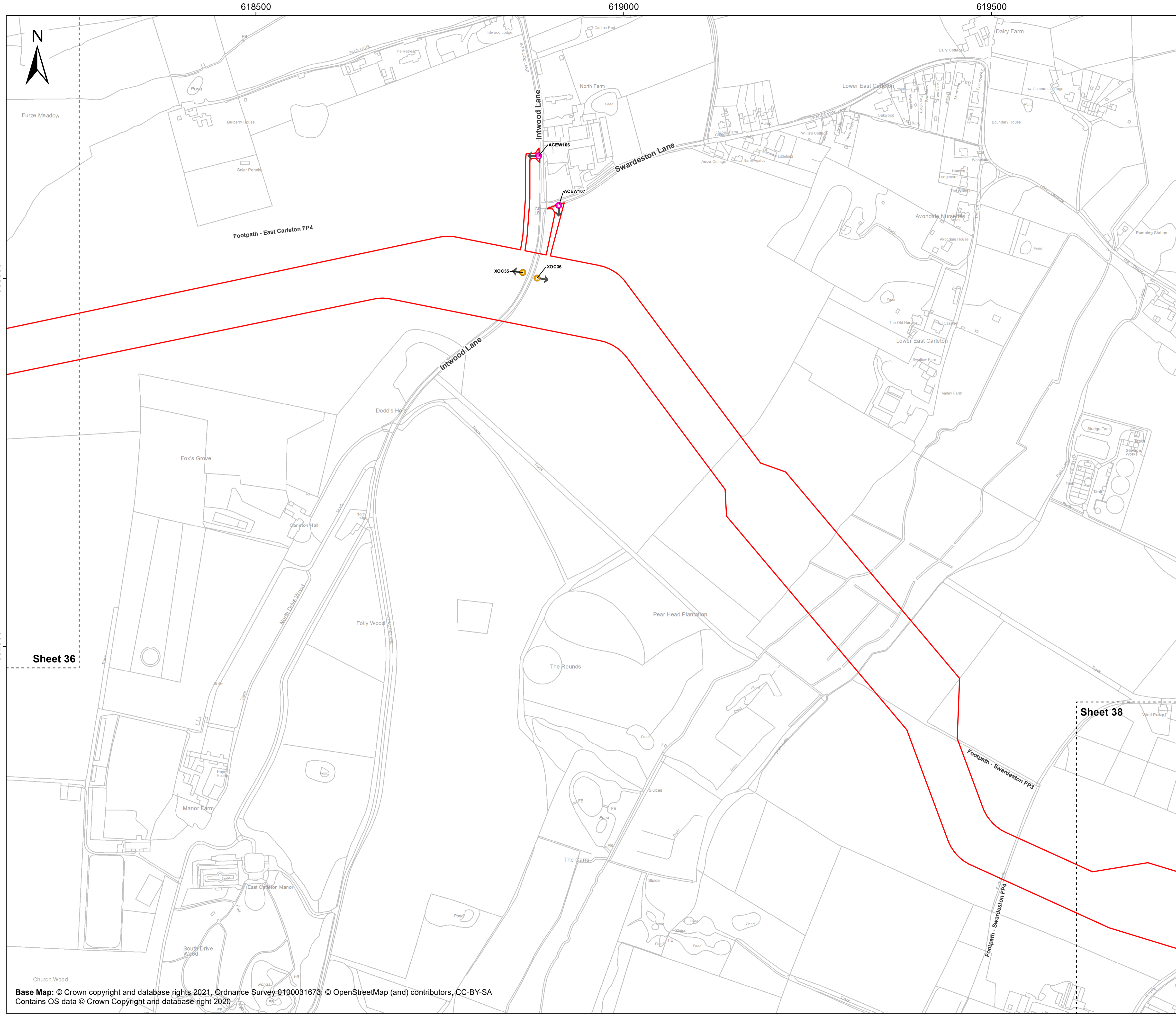


Scale: 1:2,500 Scale at size: A1

Equinor Doc. no.: C282-RH-Z-GA-00001

REV	DATE	STATUS	DRW	CHK	APR
E	11/04/2023	Fifth Issue Updated issue – material change	DE	ST	FM
D	28/02/2023	Fourth Issue	DE	ST	FM
C	13/10/2022	Third Issue	GC	ST	FM
B	19/08/2022	Second Issue	GC	ST	FM



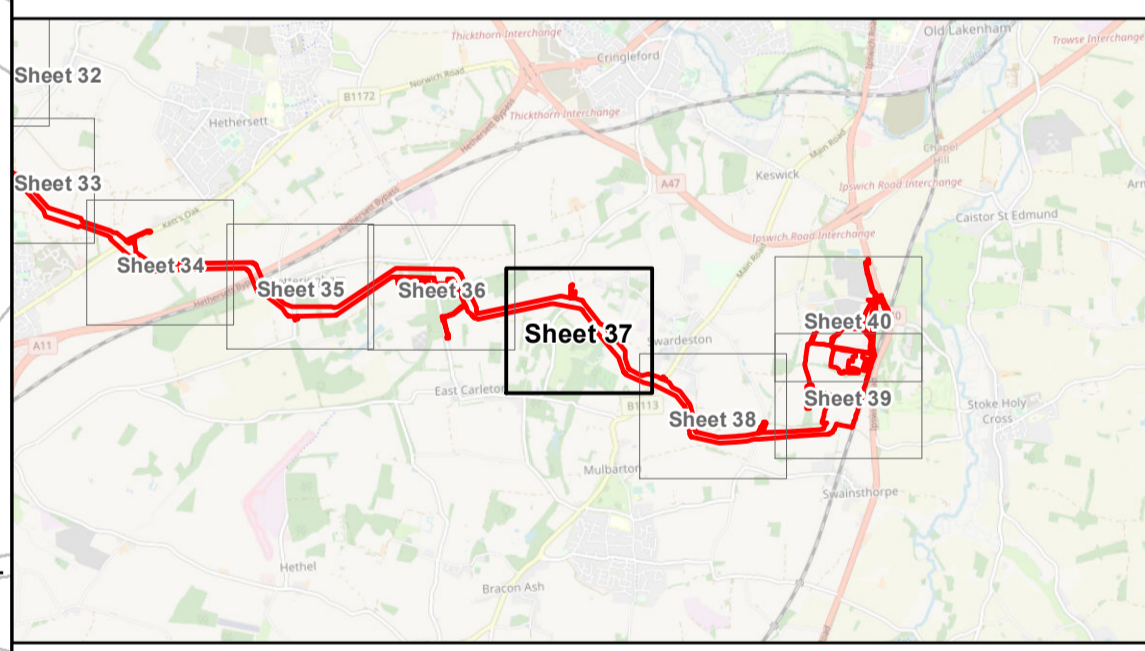


Sheringham Shoal and Dudgeon Extension Projects

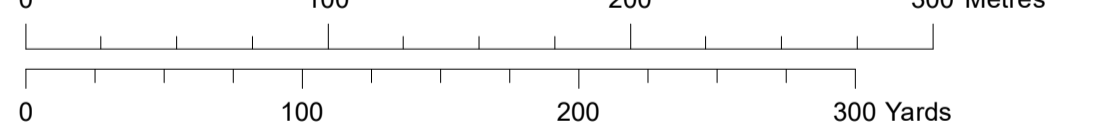
Title:
Access to Works Plan
Sheet 37 of 40

APFP Regulations Reference: 5(2)(k)
Application Doc. no.: 2.9

- Legend:
- Order Limits
 - Sheet Boundary
 - Early Works Access
 - ✕ Construction Crossing



Coordinate Reference System: British National Grid
Transformation WGS84: OSGB_1936_To_WGS_1984_7

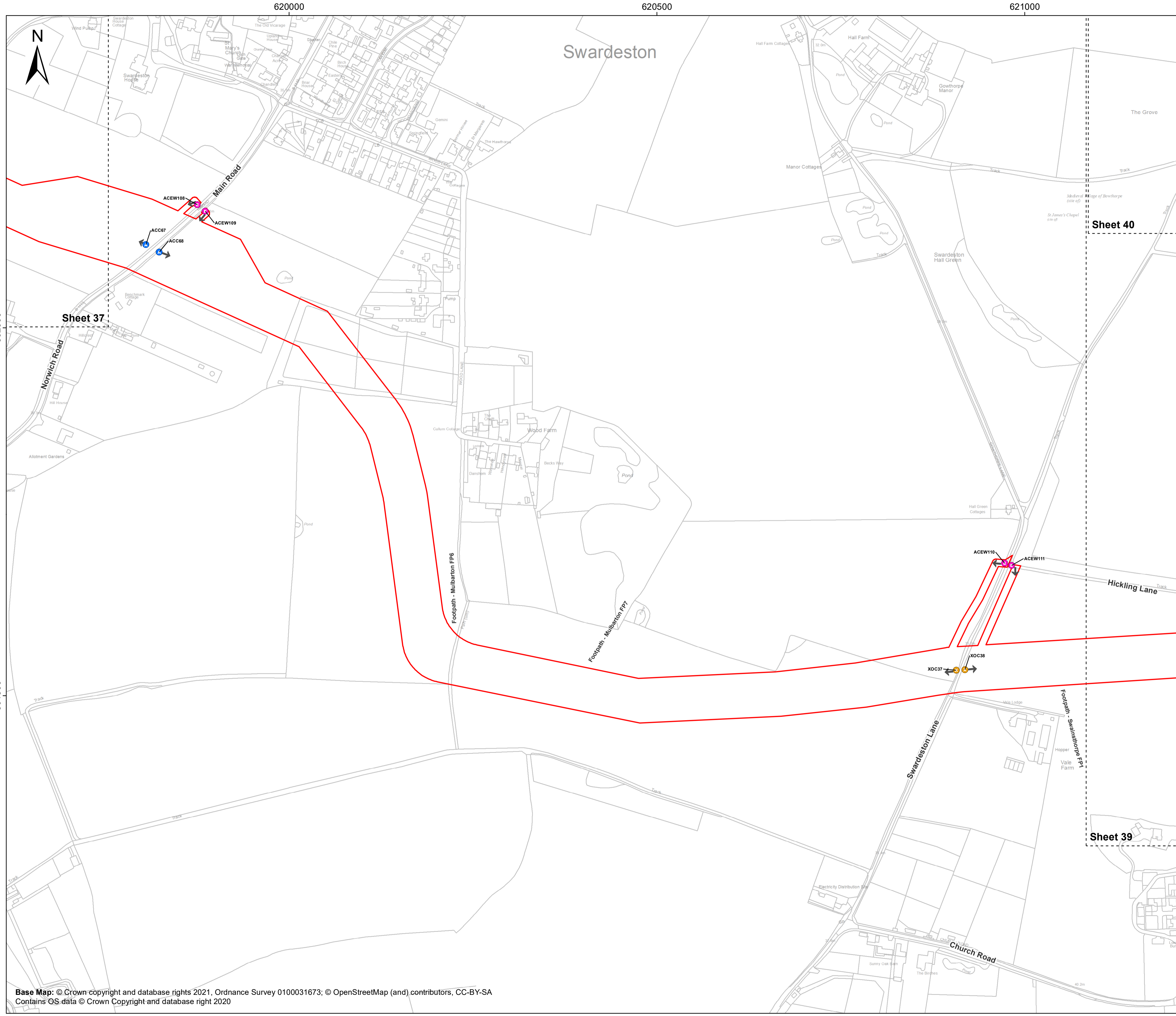


Scale: 1:2,500 Scale at size: A1

Equinor Doc. no.: C282-RH-Z-GA-00001

REV	DATE	STATUS	DRW	CHK	APR
E	11/04/2023	Fifth Issue Updated issue – material change	DE	ST	FM
D	28/02/2023	Fourth Issue	DE	ST	FM
C	13/10/2022	Third Issue	GC	ST	FM
B	19/08/2022	Second Issue	GC	ST	FM



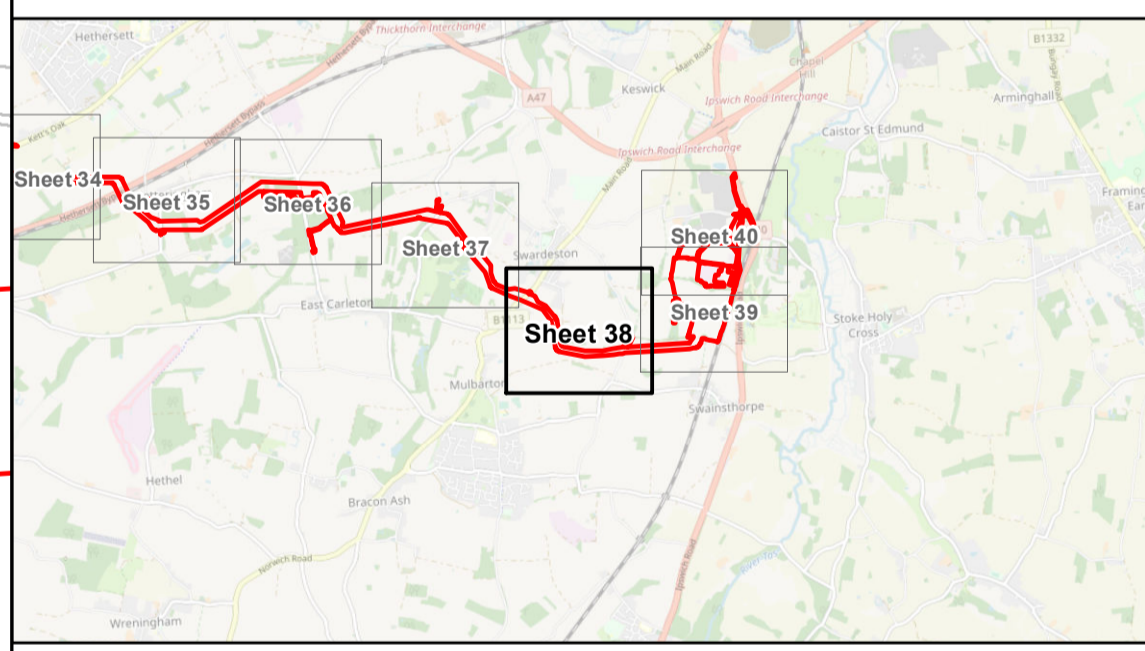


Sheringham Shoal and Dudgeon Extension Projects

Title:
Access to Works Plan
Sheet 38 of 40

APFP Regulations Reference: 5(2)(k)
Application Doc. no.: 2.9

- Legend:
- Order Limits
 - Sheet Boundary
 - ➔ Construction Access
 - Early Works Access
 - ✕ Construction Crossing



Coordinate Reference System: British National Grid
Transformation WGS84: OSGB_1936_To_WGS_1984_7

0 100 200 300 Metres
0 100 200 300 Yards

Scale: 1:2,500 Scale at size: A1

Equinor Doc. no.: C282-RH-Z-GA-00001

REV	DATE	STATUS	DRW	CHK	APR
E	11/04/2023	Fifth Issue Updated issue – material change	DE	ST	FM
D	28/02/2023	Fourth Issue	DE	ST	FM
C	13/10/2022	Third Issue	GC	ST	FM
B	19/08/2022	Second Issue	GC	ST	FM



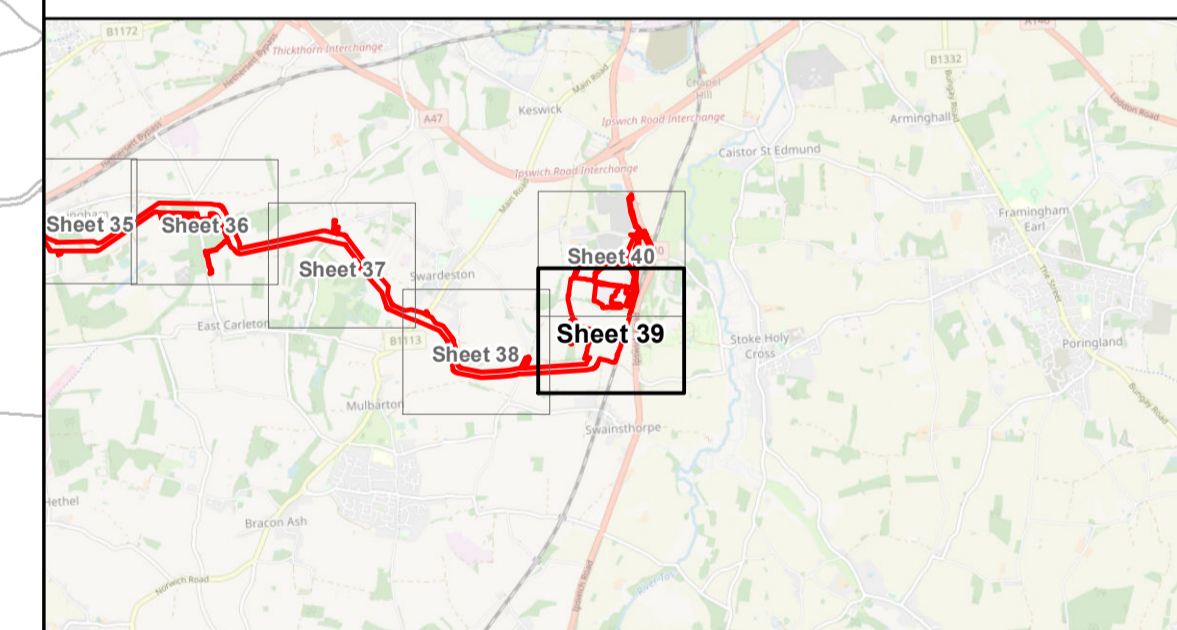
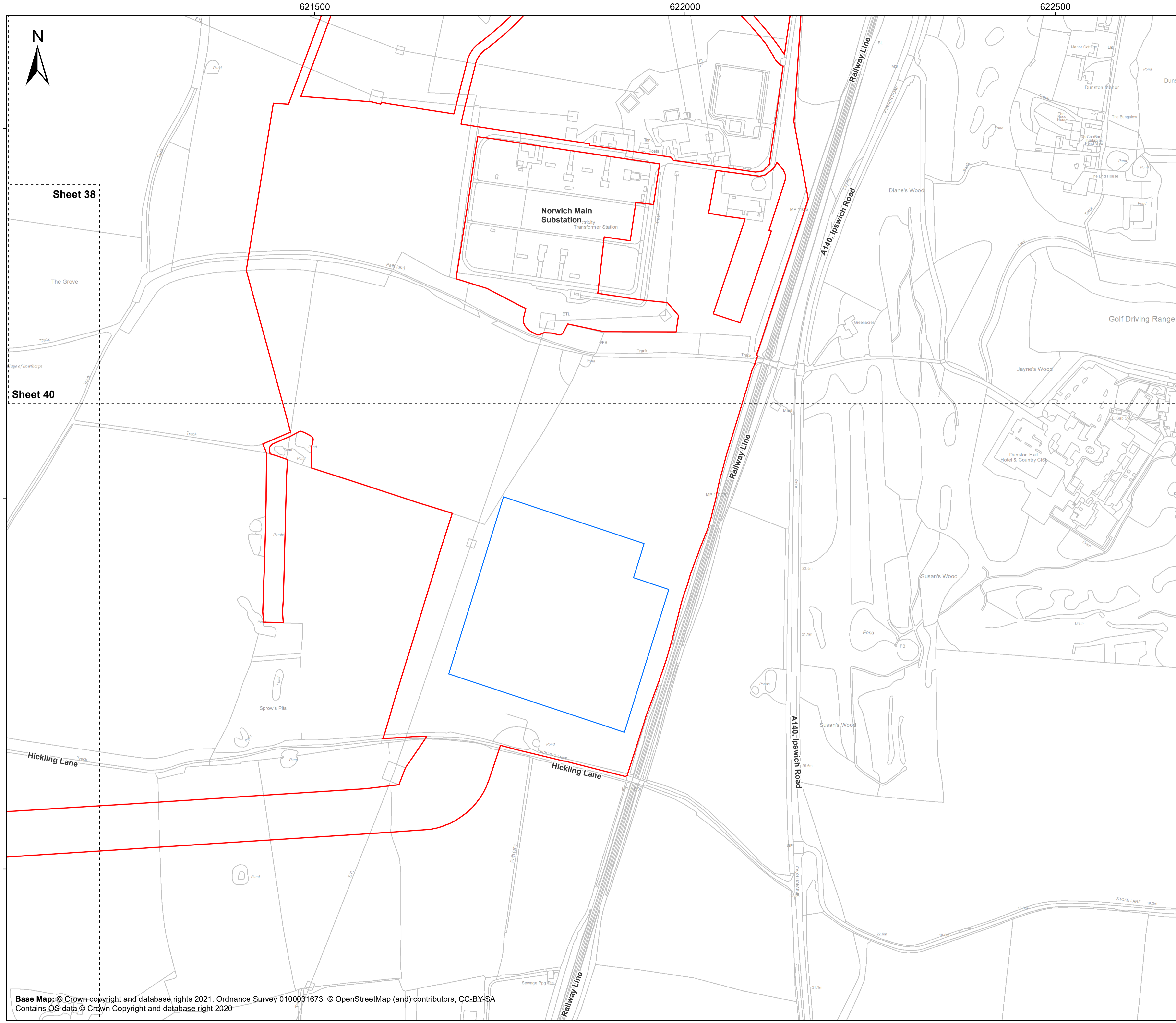
Sheringham Shoal and Dudgeon Extension Projects

Title:
Access to Works Plan
Sheet 39 of 40

APFP Regulations Reference: 5(2)(k)
Application Doc. no.: 2.9

Legend:

- Order Limits
- Onshore Substation Site
- Sheet Boundary



Coordinate Reference System: British National Grid
Transformation WGS84: OSGB_1936_To_WGS_1984_7

0 100 200 300 Metres
0 100 200 300 Yards

Scale: 1:2,500 Scale at size: A1

Equinor Doc. no.: C282-RH-Z-GA-00001

REV	DATE	STATUS	DRW	CHK	APR
E	11/04/2023	Fifth Issue Updated issue – material change	DE	ST	FM
D	28/02/2023	Fourth Issue	DE	ST	FM
C	13/10/2022	Third Issue	GC	ST	FM
B	19/08/2022	Second Issue	GC	ST	FM

621500

622000

622500



Sheringham Shoal and Dudgeon Extension Projects

Title:

Access to Works Plan Sheet 40 of 40

APFP Regulations Reference: 5(2)(k)

Application Doc. no.: 2.9

Legend:

- Order Limits
- Sheet Boundary
- Construction Access
- Early Works Access

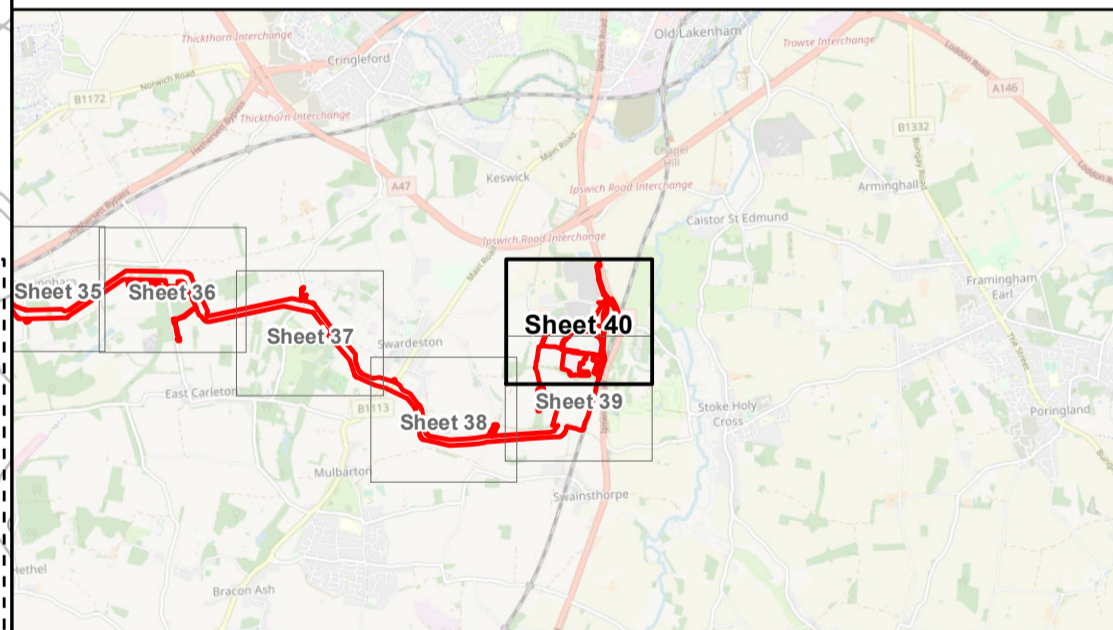
303000

302500

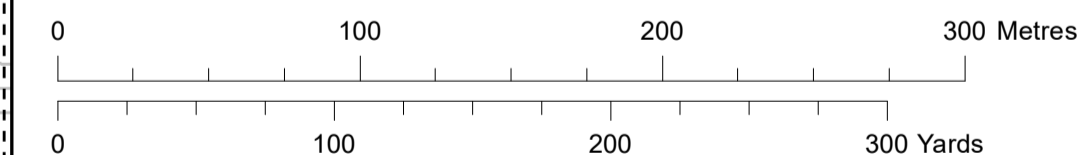
Sheet 38

Sheet 39

Norwich Main Substation



Coordinate Reference System: British National Grid
Transformation WGS84: OSGB_1936_To_WGS_1984_7



Scale: 1:2,500 Scale at size: A1

Equinor Doc. no.: C282-RH-Z-GA-00001

REV	DATE	STATUS	DRW	CHK	APR
E	11/04/2023	Fifth Issue Updated issue – material change	DE	ST	FM
D	28/02/2023	Fourth Issue	DE	ST	FM
C	13/10/2022	Third Issue	GC	ST	FM
B	19/08/2022	Second Issue	GC	ST	FM

